

**KEY**

1 BED	CYCLE STORE
2 BED	EXTRA-CARE
3 BED	RESIDENT'S SHARED FACILITIES
4 BED	SOCIAL RENT
WOMENS BUILDING	LONDON SHARED OWNERSHIP
REFUSE STORE	MARKET
COMMERCIAL	SHARED BETWEEN MARKET AND LSO
PLANT	SITE BOUNDARY
BIODIVERSE ROOF	ACCESS HATCH
	SMOKE VENT
	PHOTOVOLTAIC PANELS
	AUTOMATIC OPENING VENTS
	DRY RISER INLET

0 1m 2m 5m 10m

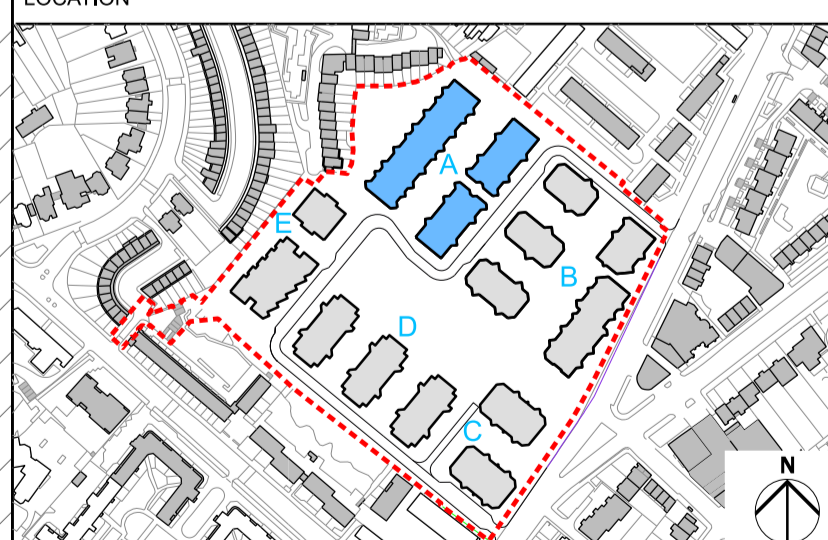
LANDSCAPE AND PUBLIC REALM INDICATIVE. REFER TO LANDSCAPE ARCHITECT INFORMATION.

P01	01/11/21	PLANNING
REV	DATE	

**NOTE**

When this drawing is issued in uncontrolled CAD format it will be accompanied by a PDF version and is issued to enable the recipient to prepare their own documents / models / drawings for which they are solely responsible. The recipient should report all drawing errors, omissions and discrepancies to the architect. All dimensions should be checked on site by the contractor and such dimensions shall be the contractor's responsibility.

Allford Hall Monaghan Morris Limited accepts no responsibility or liability for:-  
 - any use of this drawing by parties other than the party for whom it was prepared or for purposes other than those for which it was prepared  
 - any alterations or additions to or discrepancies arising out of changes to the background information on which the drawings are based that was current at the time of issue, and which occur to that information after it has been issued by AHMM  
 - any loss or degradation of the information held in this drawing resulting from the translation from the original file format to any other file format or from the recipient's reading of it in any other programme or any version of the programme other than that which was used to prepare it  
 - the accuracy of survey information provided by others or for any costs, claims, proceedings and expenses arising out of reliance on such information  
 - any scaling from this drawing other than by the local planning authority solely for the purposes of the planning application to which it relates

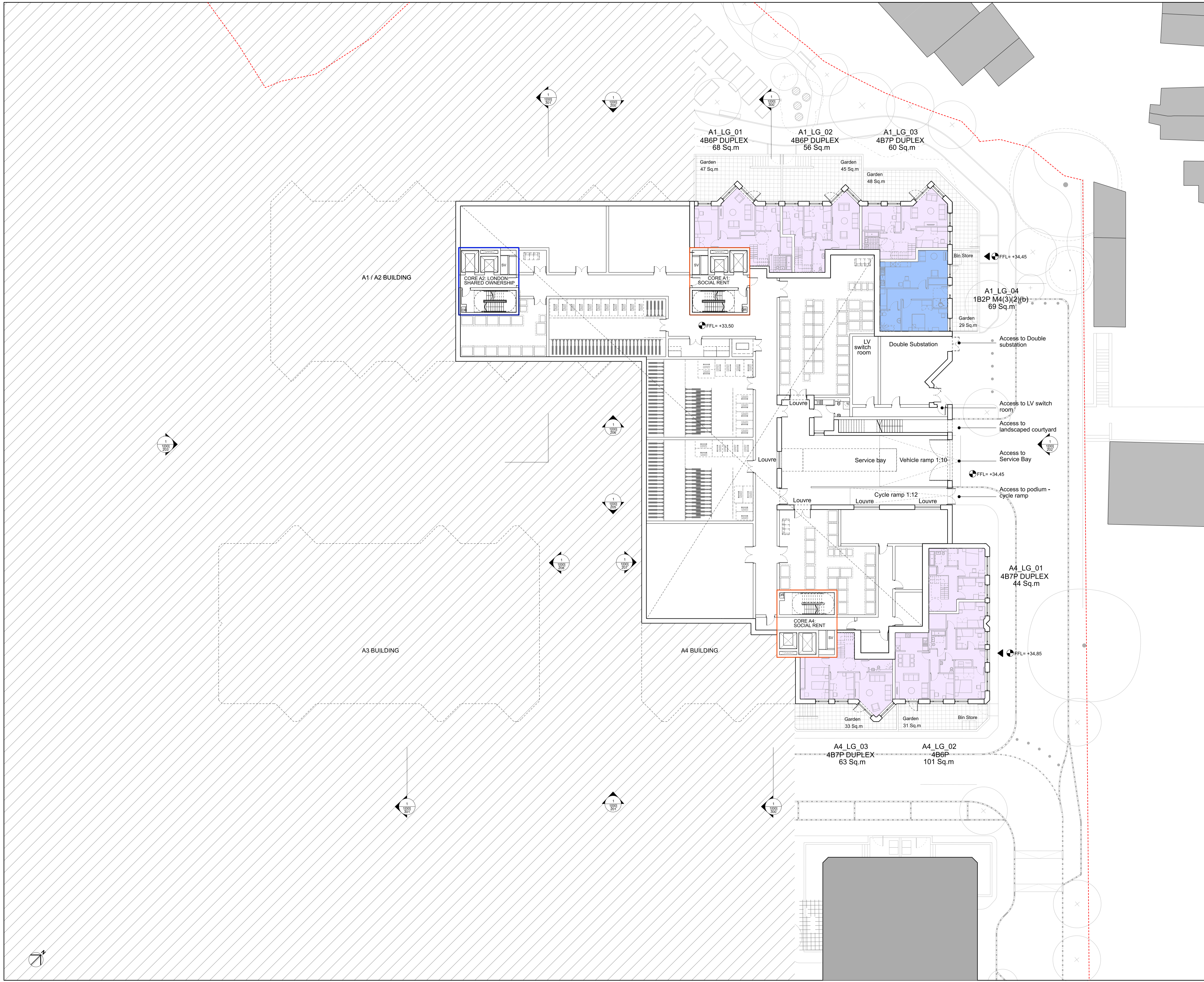


**ALLFORD HALL MONAGHAN MORRIS**  
 ARCHITECTS Ltd  
 MORELANDS, 5-23 OLD STREET LONDON EC1V 9HL  
 TEL 020 7251 5261 FAX 020 7251 5123 WEB WWW.AHMM.CO.UK

job title  
**PROJECT HOLLOWAY**

drawing title / location  
**PLOT A  
PROPOSED LOWER GROUND FLOOR 01**

drawn by	checked	scale	status
AC	VA	1:200@A1; 1:400@A3	PLANNING
project	zone	source	classification
17105	1		[00] P098 P01



**KEY**

1 BED	CYCLE STORE
2 BED	EXTRA-CARE
3 BED	RESIDENTS SHARED FACILITIES
4 BED	SOCIAL RENT
WOMENS BUILDING	LONDON SHARED OWNERSHIP
REFUSE STORE	MARKET
COMMERCIAL	SHARED BETWEEN MARKET AND LSO
PLANT	SITE BOUNDARY
BIODIVERSE ROOF	ACCESS HATCH
	SMOKE VENT
	PHOTOVOLTAIC PANELS
	AUTOMATIC OPENING VENTS
	DRY RISER INLET

0 1m 2m 5m 10m

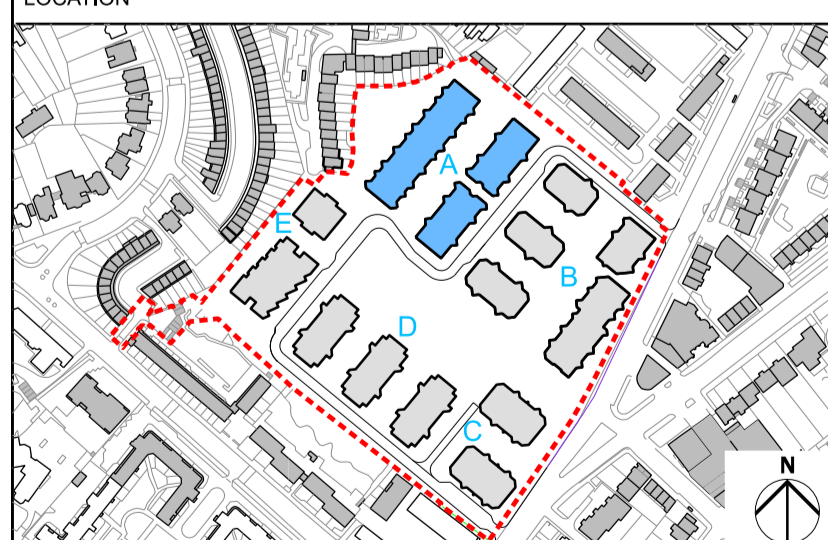
LANDSCAPE AND PUBLIC REALM INDICATIVE. REFER TO LANDSCAPE ARCHITECT INFORMATION.

P01	01/11/21	PLANNING
REV	DATE	

**NOTE**

When this drawing is issued in uncontrolled CAD format it will be accompanied by a PDF version and is issued to enable the recipient to prepare their own documents / models / drawings for which they are solely responsible. The recipient should report all drawing errors, omissions and discrepancies to the architect. All dimensions should be checked on site by the contractor and such dimensions shall be the contractor's responsibility.

Allford Hall Monaghan Morris Limited accepts no responsibility or liability for:-  
 - any use of this drawing by parties other than the party for whom it was prepared or for purposes other than those for which it was prepared  
 - any alterations or additions to or discrepancies arising out of changes to the background information on which the drawings are based that was current at the time of issue, and which occur to that information after it has been issued by AHMM  
 - any loss or degradation of the information held in this drawing resulting from the translation from the original file format to any other file format or from the recipient's reading of it in any other programme or any version of the programme other than that which was used to prepare it  
 - the accuracy of survey information provided by others or for any costs, claims, proceedings and expenses arising out of reliance on such information  
 - any scaling from this drawing other than by the local planning authority solely for the purposes of the planning application to which it relates



**ALLFORD HALL MONAGHAN MORRIS**  
 ARCHITECTS Ltd  
 MORELANDS, 5-23 OLD STREET LONDON EC1V 9HL  
 TEL 020 7251 5261 FAX 020 7251 5123 WEB WWW.AHMM.CO.UK

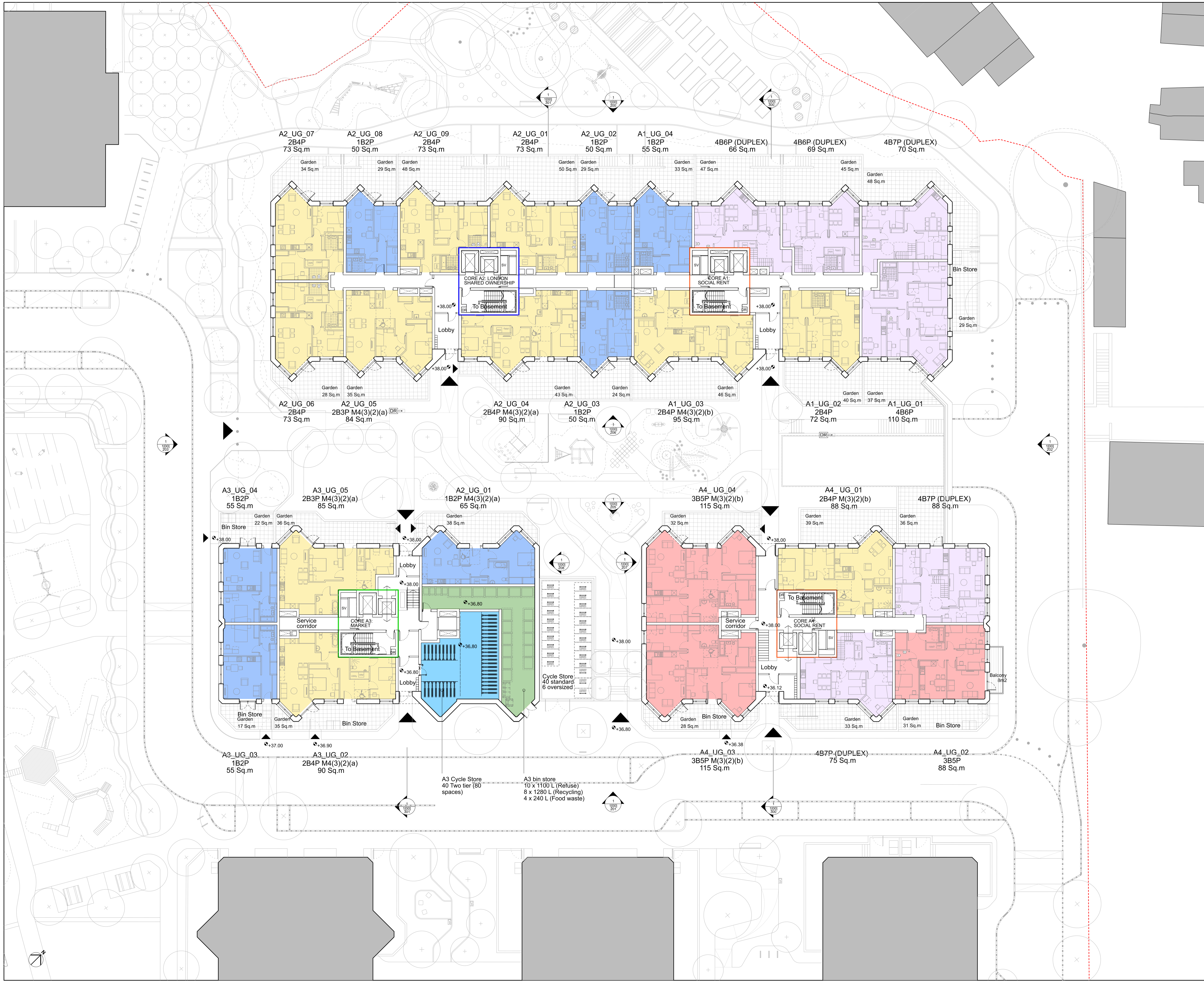
job title

**PROJECT HOLLOWAY**

drawing title / location

**PLOT A PROPOSED LOWER GROUND FLOOR 02**

drawn by	checked	scale	status
AC	VA	1:200@A1; 1:400@A3	PLANNING
project	zone	source	classification
17105	1	-	[00] P099 P01



**KEY**

1 BED	CYCLE STORE
2 BED	EXTRA-CARE
3 BED	RESIDENT'S SHARED FACILITIES
4 BED	SOCIAL RENT
WOMENS BUILDING	LONDON SHARED OWNERSHIP
REFUSE STORE	MARKET
COMMERCIAL	SHARED BETWEEN MARKET AND LSO
PLANT	AH ACCESS HATCH
BIODIVERSE ROOF	SV SMOKE VENT
	PV PHOTOVOLTAIC PANELS
	AOV AUTOMATIC OPENING VENTS
	DR DRY RISER INLET

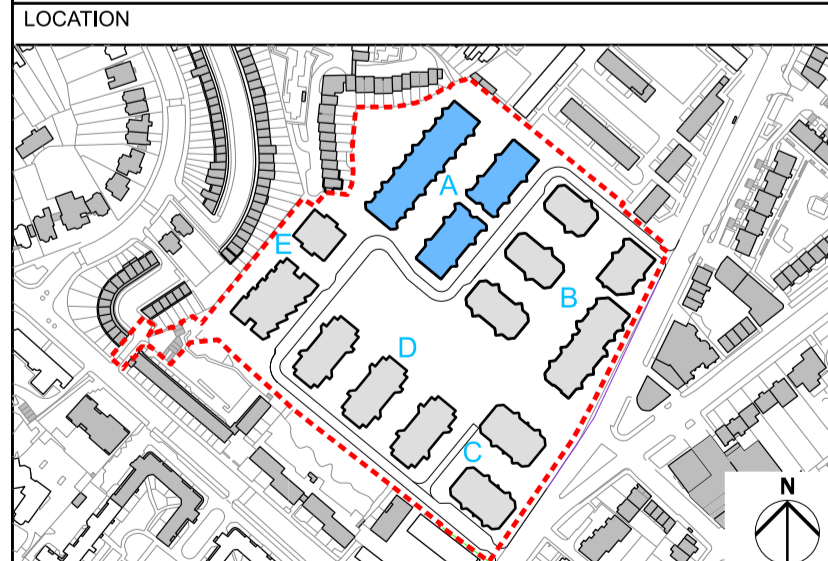
0 1m 2m 5m 10m

LANDSCAPE AND PUBLIC REALM INDICATIVE. REFER TO LANDSCAPE ARCHITECT INFORMATION.

P01	01/11/21	PLANNING
REV	DATE	

**NOTE**  
 When this drawing is issued in uncontrolled CAD format it will be accompanied by a PDF version and is issued to enable the recipient to prepare their own documents / models / drawings for which they are solely responsible. The recipient should report all drawing errors, omissions and discrepancies to the architect. All dimensions should be checked on site by the contractor and such dimensions shall be the contractor's responsibility.

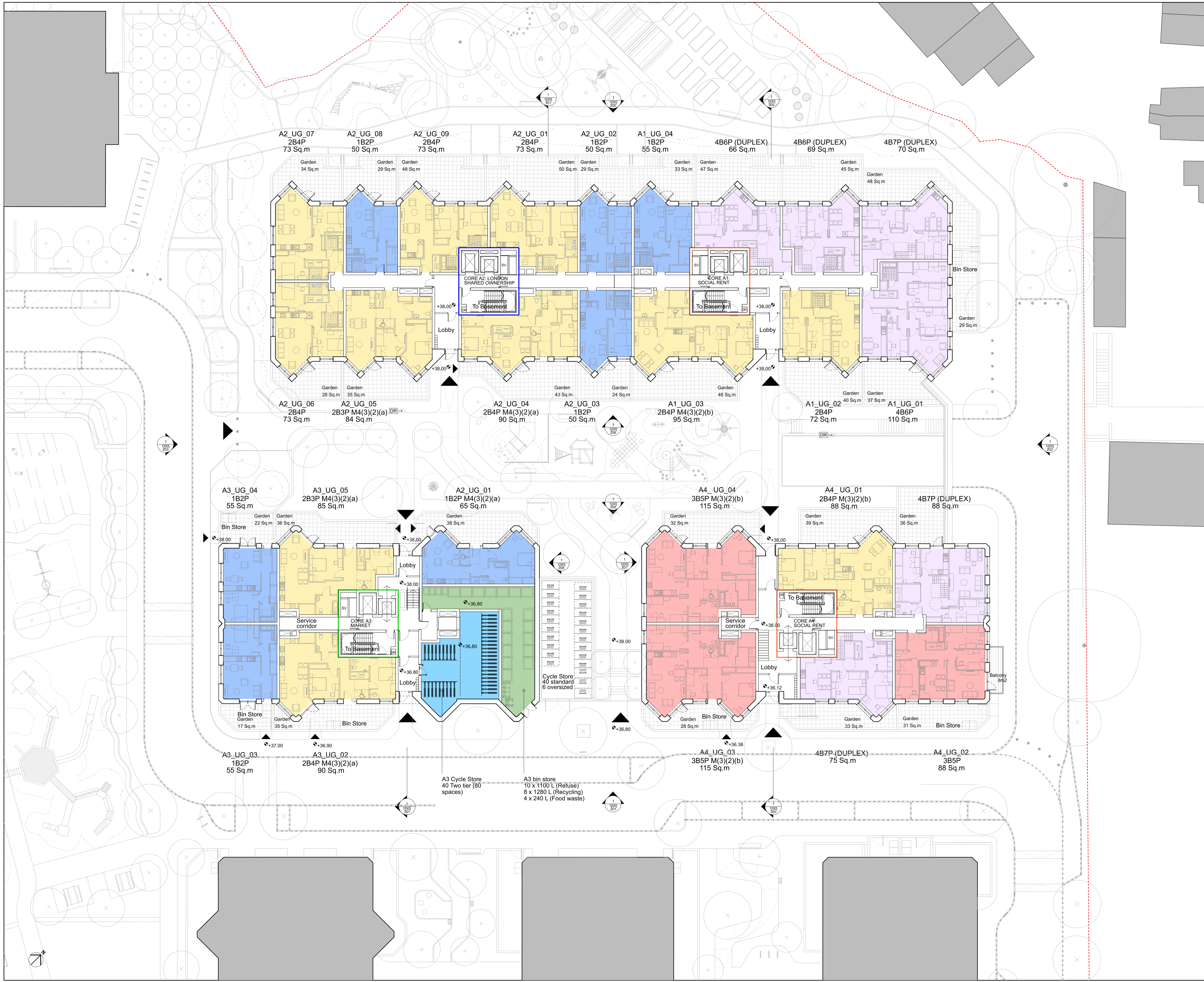
Allford Hall Monaghan Morris Limited accepts no responsibility or liability for:-  
 - any use of this drawing by parties other than the party for whom it was prepared or for purposes other than those for which it was prepared  
 - any alterations or additions to or discrepancies arising out of changes to the background information on which the drawings are based that was current at the time of issue, and which occur to that information after it has been issued by AHMM  
 - any loss or degradation of the information held in this drawing resulting from the translation from the original file format to any other file format or from the recipient's reading of it in any other programme or any version of the programme other than that which was used to prepare it  
 - the accuracy of survey information provided by others or for any costs, claims, proceedings and expenses arising out of reliance on such information  
 - any scaling from this drawing other than by the local planning authority solely for the purposes of the planning application to which it relates



**ALLFORD HALL MONAGHAN MORRIS**  
 ARCHITECTS Ltd  
 MORELANDS, 5-23 OLD STREET LONDON EC1V 9HL  
 TEL 020 7251 5261 FAX 020 7251 5123 WEB WWW.AHMM.CO.UK

job title  
**PROJECT HOLLOWAY**  
 drawing title / location  
**PLOT A PROPOSED UPPER GROUND FLOOR**

drawn by	checked	scale	status
AC	VA	1:200@A1; 1:400@A3	PLANNING
project	zone	source	classification
17105	1	-	[00] P100 P01



**KEY**

1 BED	CYCLE STORE
2 BED	EXTRA-CARE
3 BED	RESIDENT'S SHARED FACILITIES
4 BED	SOCIAL RENT
WOMENS BUILDING	LONDON SHARED OWNERSHIP
REFUSE STORE	MARKET
COMMERCIAL	SHARED BETWEEN MARKET AND LSO
PLANT	AH ACCESS HATCH
BIODIVERSE ROOF	SV SMOKE VENT
	PV PHOTOVOLTAIC PANELS
	AOV AUTOMATIC OPENING VENTS
	DR DRY RISER INLET

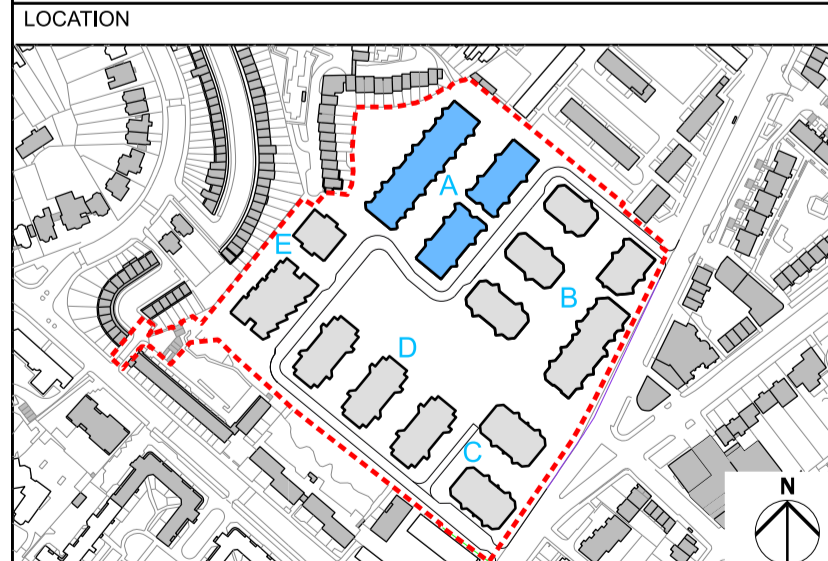
0 1m 2m 5m 10m

LANDSCAPE AND PUBLIC REALM INDICATIVE. REFER TO LANDSCAPE ARCHITECT INFORMATION.

P01	01/11/21	PLANNING
REV		DATE

**NOTE**  
 When this drawing is issued in uncontrolled CAD format it will be accompanied by a PDF version and is issued to enable the recipient to prepare their own documents / models / drawings for which they are solely responsible. The recipient should report all drawing errors, omissions and discrepancies to the architect. All dimensions should be checked on site by the contractor and such dimensions shall be the contractor's responsibility.

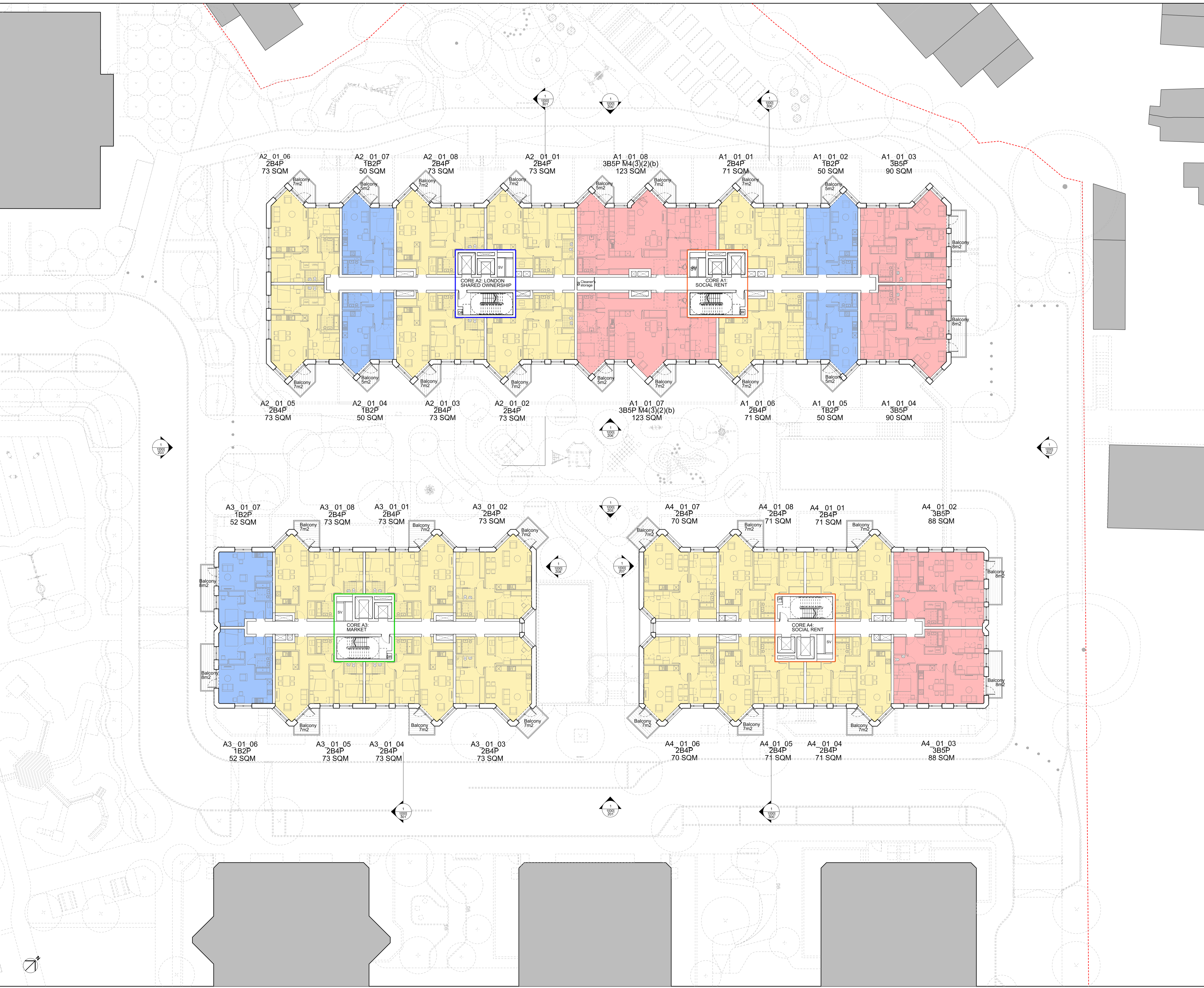
Allford Hall Monaghan Morris Limited accepts no responsibility or liability for:-  
 - any use of this drawing by parties other than the party for whom it was prepared or for purposes other than those for which it was prepared  
 - any alterations or additions to or discrepancies arising out of changes to the background information on which the drawings are based that was current at the time of issue, and which occur to that information after it has been issued by AHMM  
 - any loss or degradation of the information held in this drawing resulting from the translation from the original file format to any other file format or from the recipient's reading of it in any other programme or any version of the programme other than that which was used to prepare it  
 - the accuracy of survey information provided by others or for any costs, claims, proceedings and expenses arising out of reliance on such information  
 - any scaling from this drawing other than by the local planning authority solely for the purposes of the planning application to which it relates



**ALLFORD HALL MONAGHAN MORRIS**  
 ARCHITECTS Ltd  
 MORELANDS, 5-23 OLD STREET LONDON EC1V 9HL  
 TEL 020 7251 5261 FAX 020 7251 5123 WEB WWW.AHMM.CO.UK

job title  
**PROJECT HOLLOWAY**  
 drawing title / location  
**PLOT A PROPOSED UPPER GROUND FLOOR**

drawn by	checked	scale	status
AC	VA	1:200@A1; 1:400@A3	PLANNING
project	zone	source	classification
17105	1	-	[00] P100 P01



**KEY**

1 BED	CYCLE STORE
2 BED	EXTRA-CARE
3 BED	RESIDENTS SHARED FACILITIES
4 BED	SOCIAL RENT
WOMENS BUILDING	LONDON SHARED OWNERSHIP
REFUSE STORE	MARKET
COMMERCIAL	SHARED BETWEEN MARKET AND LSO
PLANT	AH ACCESS HATCH
BIODIVERSE ROOF	SV SMOKE VENT
	PV PHOTOVOLTAIC PANELS
	AOV AUTOMATIC OPENING VENTS
	DRY RISER INLET

0 1m 2m 5m 10m

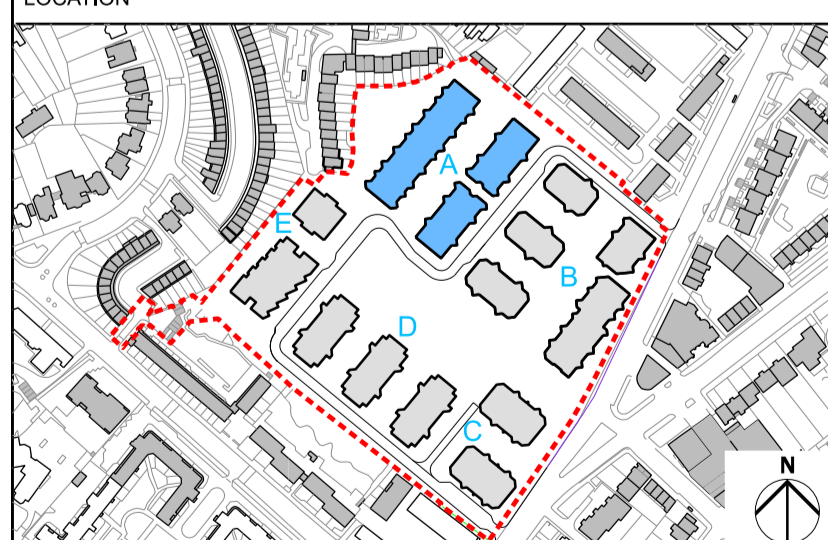
LANDSCAPE AND PUBLIC REALM INDICATIVE. REFER TO LANDSCAPE ARCHITECT INFORMATION.

P01	01/11/21	PLANNING
REV	DATE	

**NOTE**

When this drawing is issued in uncontrolled CAD format it will be accompanied by a PDF version and is issued to enable the recipient to prepare their own documents / models / drawings for which they are solely responsible. The recipient should report all drawing errors, omissions and discrepancies to the architect. All dimensions should be checked on site by the contractor and such dimensions shall be the contractor's responsibility.

Allford Hall Monaghan Morris Limited accepts no responsibility or liability for:-  
 - any use of this drawing by parties other than the party for whom it was prepared or for purposes other than those for which it was prepared  
 - any alterations or additions to or discrepancies arising out of changes to the background information on which the drawings are based that was current at the time of issue, and which occur to that information after it has been issued by AHMM  
 - any loss or degradation of the information held in this drawing resulting from the translation from the original file format to any other file format or from the recipients reading of it in any other programme or any version of the programme other than that which was used to prepare it  
 - the accuracy of survey information provided by others or for any costs, claims, proceedings and expenses arising out of reliance on such information  
 - any scaling from this drawing other than by the local planning authority solely for the purposes of the planning application to which it relates

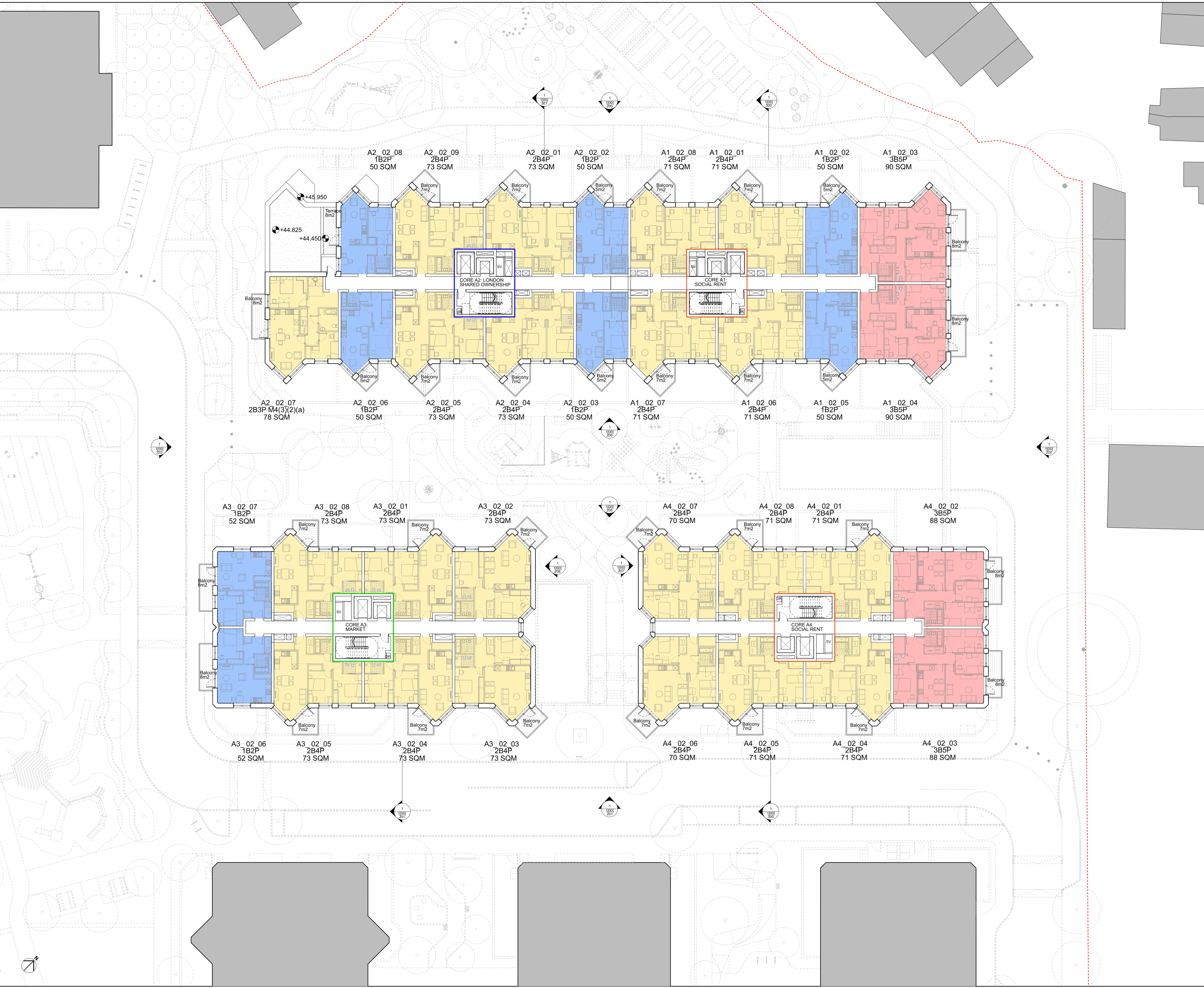


**ALLFORD HALL MONAGHAN MORRIS**  
 ARCHITECTS Ltd  
 MORELANDS, 5-23 OLD STREET LONDON EC1V 9HL  
 TEL 020 7251 5261 FAX 020 7251 5123 WEB WWW.AHMM.CO.UK

job title  
**PROJECT HOLLOWAY**  
 drawing title / location  
**PLOT A  
 PROPOSED FIRST FLOOR**

drawn by	checked	scale	status
AC	VA	1:200@A1; 1:400@A3	PLANNING

project	zone	source	classification	drawing no.	revision
17105	1			[00]	P101 P01



KEY

1 BED	CYCLE STORE
2 BED	EXTRA-CARE
3 BED	RESIDENTS SHARED FACILITIES
4 BED	SOCIAL RENT
WOMENS BUILDING	LONDON SHARED OWNERSHIP
REFUSE STORE	MARKET
COMMERCIAL	SHARED BETWEEN MARKET AND LSO
PLANT	AH ACCESS HATCH
BIODIVERSE ROOF	SV SMOKE VENT
	PV PHOTOVOLTAIC PANELS
	AOV AUTOMATIC OPENING VENTS
	DR DRY RISER INLET

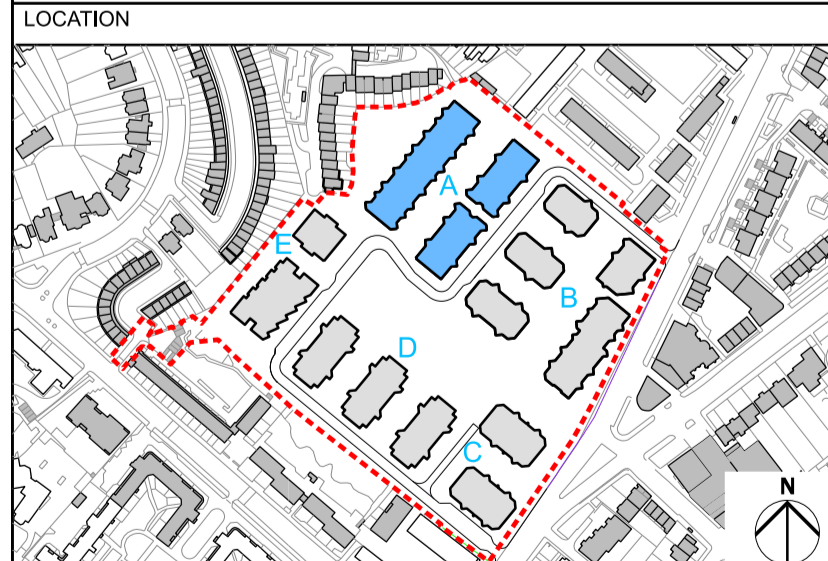
0 1m 2m 5m 10m

LANDSCAPE AND PUBLIC REALM INDICATIVE. REFER TO LANDSCAPE ARCHITECT INFORMATION.

P01	01/11/21	PLANNING
REV	DATE	

NOTE  
When this drawing is issued in uncontrolled CAD format it will be accompanied by a PDF version and is issued to enable the recipient to prepare their own documents / models / drawings for which they are solely responsible. The recipient should report all drawing errors, omissions and discrepancies to the architect. All dimensions should be checked on site by the contractor and such dimensions shall be the contractor's responsibility.

Allford Hall Monaghan Morris Limited accepts no responsibility or liability for:-  
- any use of this drawing by parties other than the party for whom it was prepared or for purposes other than those for which it was prepared  
- any alterations or additions to or discrepancies arising out of changes to the background information on which the drawings are based that was current at the time of issue, and which occur to that information after it has been issued by AHMM  
- any loss or degradation of the information held in this drawing resulting from the translation from the original file format to any other file format or from the recipients reading of it in any other programme or any version of the programme other than that which was used to prepare it  
- the accuracy of survey information provided by others or for any costs, claims, proceedings and expenses arising out of reliance on such information  
- any scaling from this drawing other than by the local planning authority solely for the purposes of the planning application to which it relates



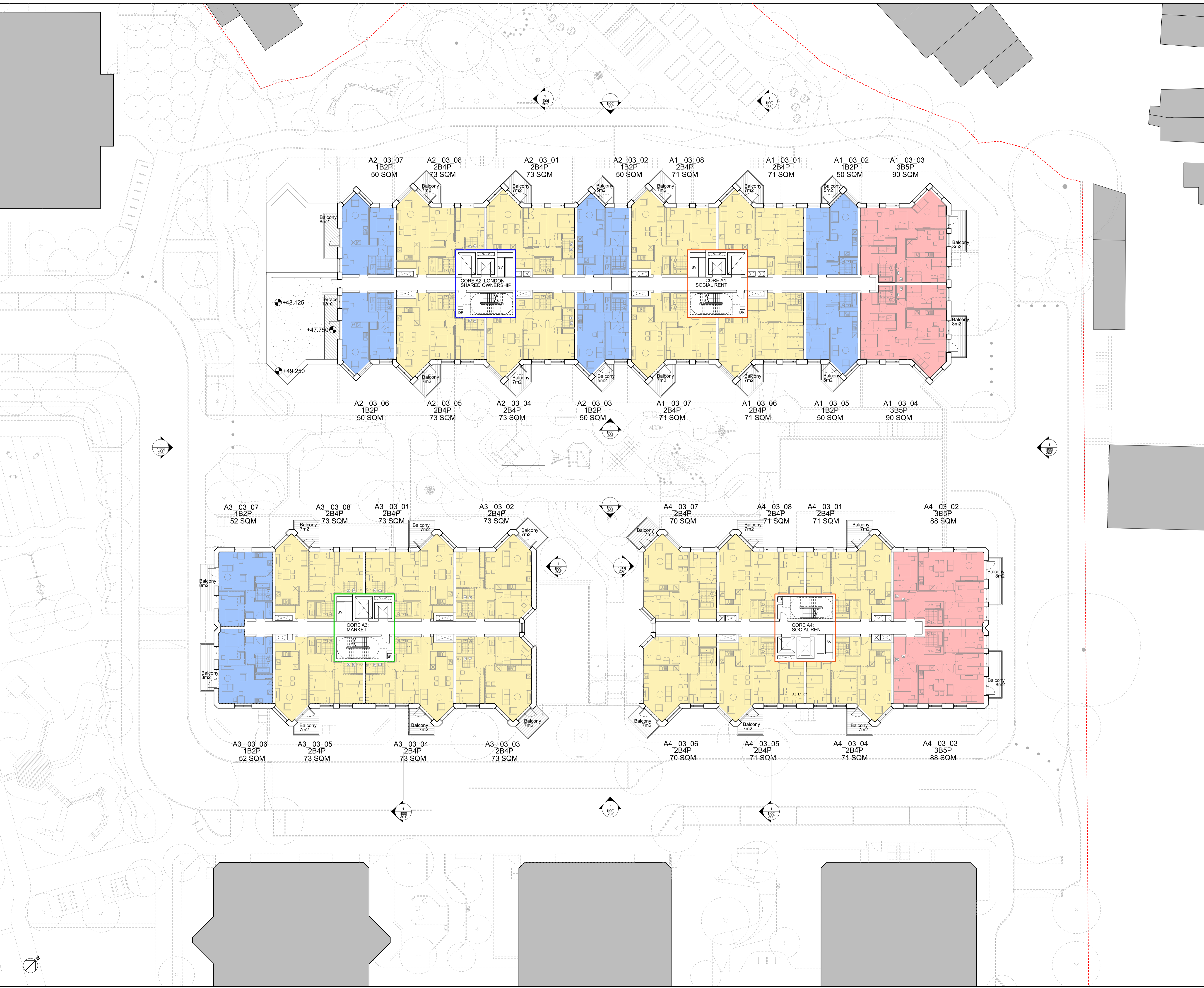
**ALLFORD HALL MONAGHAN MORRIS**  
ARCHITECTS Ltd  
MORELANDS, 5-23 OLD STREET LONDON EC1V 9HL  
TEL 020 7251 5261 FAX 020 7251 5123 WEB WWW.AHMM.CO.UK

job title  
**PROJECT HOLLOWAY**

drawing title / location  
**PLOT A  
PROPOSED SECOND FLOOR**

drawn by	checked	scale	status
AC	VA	1:200@A1; 1:400@A3	PLANNING

project	zone	source	classification	drawing no.	revision
17105	1			[00] P102	P01



KEY

1 BED	CYCLE STORE
2 BED	EXTRA-CARE
3 BED	RESIDENTS SHARED FACILITIES
4 BED	SOCIAL RENT
WOMENS BUILDING	LONDON SHARED OWNERSHIP
REFUSE STORE	MARKET
COMMERCIAL	SHARED BETWEEN MARKET AND LSO
PLANT	AH ACCESS HATCH
BIODIVERSE ROOF	SV SMOKE VENT
	PV PHOTOVOLTAIC PANELS
	AOV AUTOMATIC OPENING VENTS
	DR DRY RISER INLET

0 1m 2m 5m 10m

LANDSCAPE AND PUBLIC REALM INDICATIVE. REFER TO LANDSCAPE ARCHITECT INFORMATION.

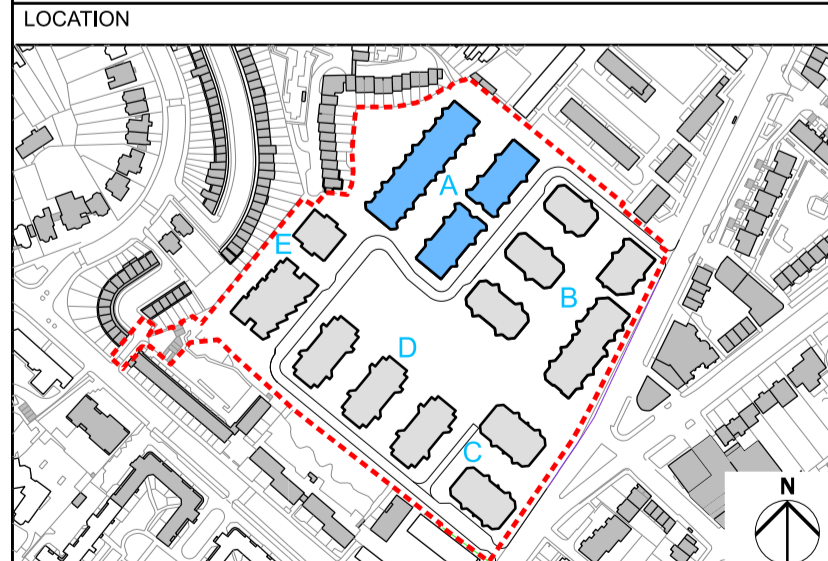
PO1	01/11/21	PLANNING
REV	DATE	

NOTE

When this drawing is issued in uncontrolled CAD format it will be accompanied by a PDF version and is issued to enable the recipient to prepare their own documents / models / drawings for which they are solely responsible. The recipient should report all drawing errors, omissions and discrepancies to the architect. All dimensions should be checked on site by the contractor and such dimensions shall be the contractor's responsibility.

Allford Hall Monaghan Morris Limited accepts no responsibility or liability for:-

- any use of this drawing by parties other than the party for whom it was prepared or for purposes other than those for which it was prepared
- any alterations or additions to or discrepancies arising out of changes to the background information on which the drawings are based that was current at the time of issue, and which occur to that information after it has been issued by AHMM
- any loss or degradation of the information held in this drawing resulting from the translation from the original file format to any other file format or from the recipient's reading of it in any other programme or any version of the programme other than that which was used to prepare it
- the accuracy of survey information provided by others or for any costs, claims, proceedings and expenses arising out of reliance on such information
- any scaling from this drawing other than by the local planning authority solely for the purposes of the planning application to which it relates



**ALLFORD HALL MONAGHAN MORRIS**  
 ARCHITECTS Ltd  
 MORELANDS, 5-23 OLD STREET LONDON EC1V 9HL  
 TEL 020 7251 5261 FAX 020 7251 5123 WEB WWW.AHMM.CO.UK

job title

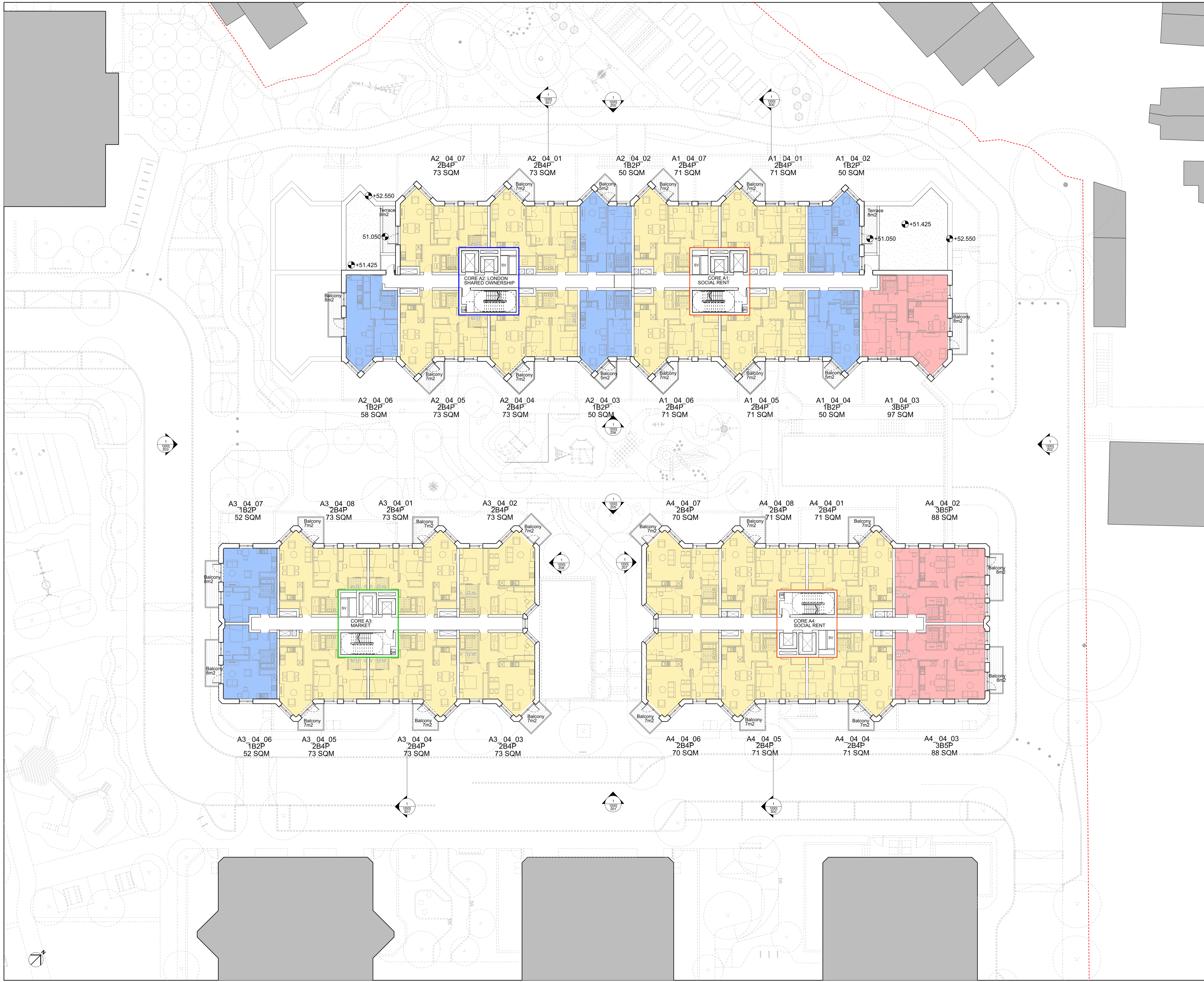
PROJECT HOLLOWAY

drawing title / location

PLOT A  
PROPOSED THIRD FLOOR

drawn by	checked	scale	status
AC	VA	1:200@A1; 1:400@A3	PLANNING
project	zone	source	classification
17105	1		[00]P103 P01

drawing no. revision



**KEY**

1 BED	CYCLE STORE
2 BED	EXTRA-CARE
3 BED	RESIDENTS SHARED FACILITIES
4 BED	SOCIAL RENT
WOMENS BUILDING	LONDON SHARED OWNERSHIP
REFUSE STORE	MARKET
COMMERCIAL	SHARED BETWEEN MARKET AND LSO
PLANT	AH ACCESS HATCH
BIODIVERSE ROOF	SV SMOKE VENT
	PV PHOTOVOLTAIC PANELS
	AOV AUTOMATIC OPENING VENTS
	DR DRY RISER INLET

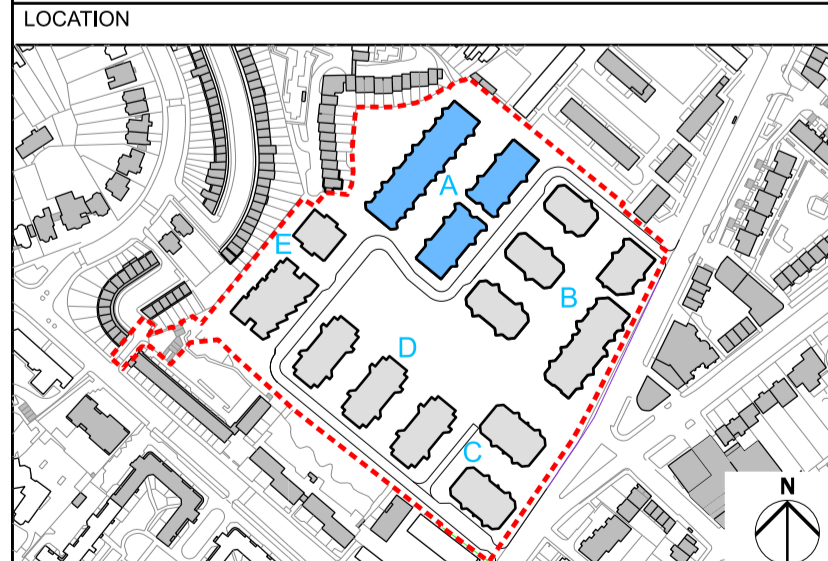
0 1m 2m 5m 10m

LANDSCAPE AND PUBLIC REALM INDICATIVE. REFER TO LANDSCAPE ARCHITECT INFORMATION.

P01	01/11/21	PLANNING
REV	DATE	

**NOTE**  
 When this drawing is issued in uncontrolled CAD format it will be accompanied by a PDF version and is issued to enable the recipient to prepare their own documents / models / drawings for which they are solely responsible. The recipient should report all drawing errors, omissions and discrepancies to the architect. All dimensions should be checked on site by the contractor and such dimensions shall be the contractor's responsibility.

Allford Hall Monaghan Morris Limited accepts no responsibility or liability for:-  
 - any use of this drawing by parties other than the party for whom it was prepared or for purposes other than those for which it was prepared  
 - any alterations or additions to or discrepancies arising out of changes to the background information on which the drawings are based that was current at the time of issue, and which occur to that information after it has been issued by AHMM  
 - any loss or degradation of the information held in this drawing resulting from the translation from the original file format to any other file format or from the recipients reading of it in any other programme or any version of the programme other than that which was used to prepare it  
 - the accuracy of survey information provided by others or for any costs, claims, proceedings and expenses arising out of reliance on such information  
 - any scaling from this drawing other than by the local planning authority solely for the purposes of the planning application to which it relates



**ALLFORD HALL MONAGHAN MORRIS**  
 ARCHITECTS Ltd  
 MORELANDS, 5-23 OLD STREET LONDON EC1V 9HL  
 TEL 020 7251 5261 FAX 020 7251 5123 WEB WWW.AHMM.CO.UK

job title

**PROJECT HOLLOWAY**

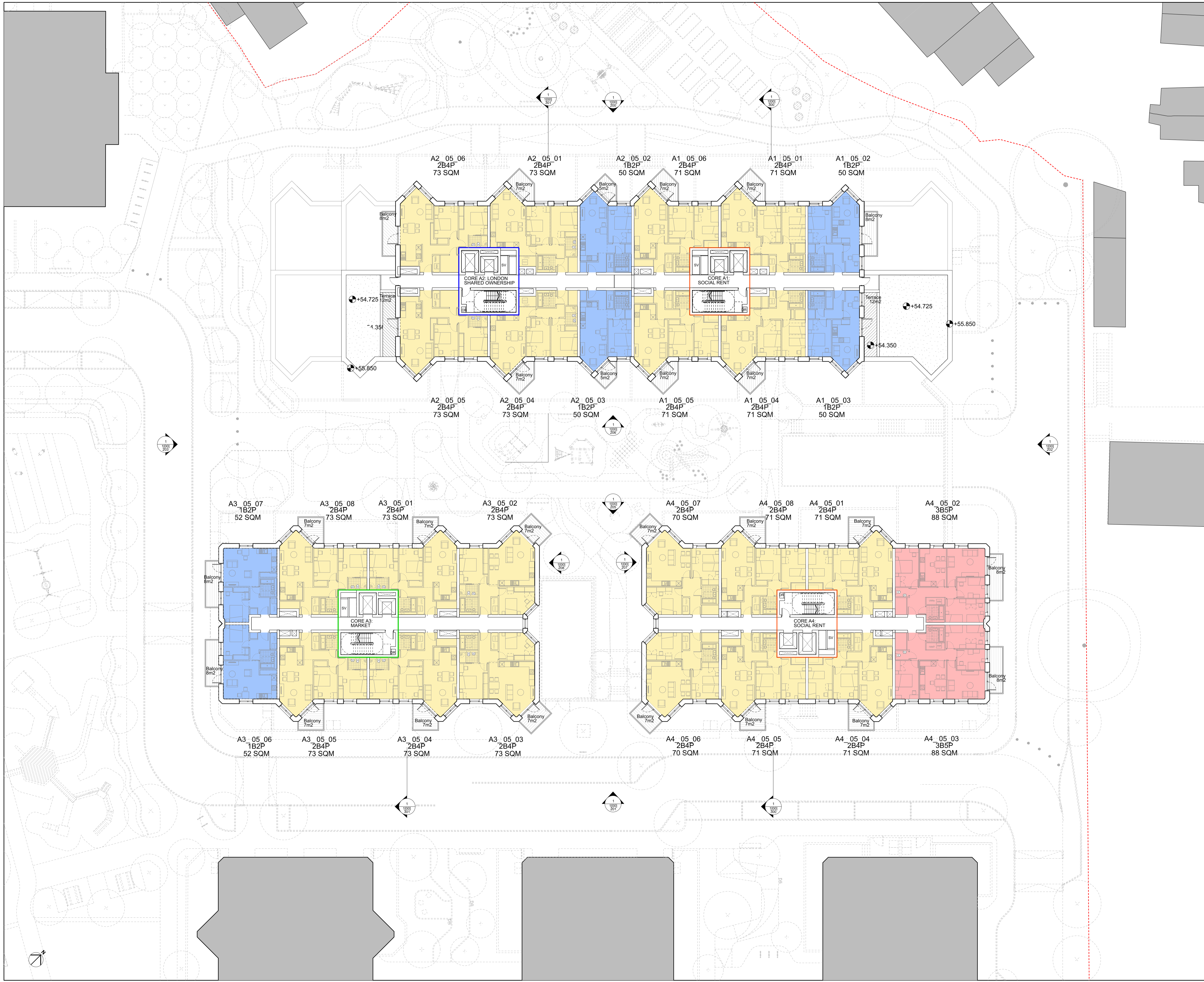
drawing title / location

**PLOT A  
 PROPOSED FOURTH FLOOR**

drawn by	checked	scale	status
AC	VA	1:200@A1; 1:400@A3	PLANNING
project	zone	source	classification
17105	1		[00] P104 P01

drawing no. revision





KEY

1 BED	CYCLE STORE
2 BED	EXTRA-CARE
3 BED	RESIDENTS SHARED FACILITIES
4 BED	SOCIAL RENT
WOMENS BUILDING	LONDON SHARED OWNERSHIP
REFUSE STORE	MARKET
COMMERCIAL	SHARED BETWEEN MARKET AND LSO
PLANT	SITE BOUNDARY
BIODIVERSE ROOF	ACCESS HATCH
	SMOKE VENT
	PHOTOVOLTAIC PANELS
	AUTOMATIC OPENING VENTS
	DRY RISER INLET

0 1m 2m 5m 10m

LANDSCAPE AND PUBLIC REALM INDICATIVE. REFER TO LANDSCAPE ARCHITECT INFORMATION.

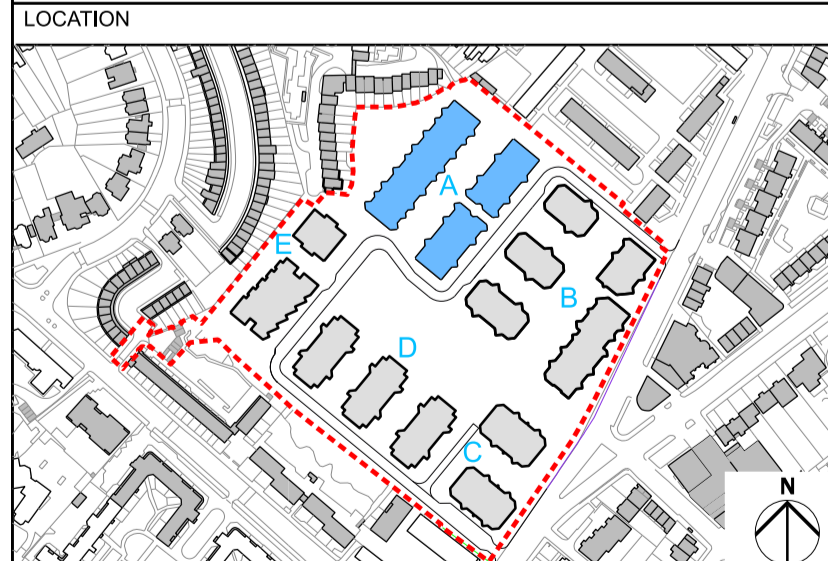
P01	01/11/21	PLANNING
REV	DATE	

NOTE

When this drawing is issued in uncontrolled CAD format it will be accompanied by a PDF version and is issued to enable the recipient to prepare their own documents / models / drawings for which they are solely responsible. The recipient should report all drawing errors, omissions and discrepancies to the architect. All dimensions should be checked on site by the contractor and such dimensions shall be the contractor's responsibility.

Allford Hall Monaghan Morris Limited accepts no responsibility or liability for:-

- any use of this drawing by parties other than the party for whom it was prepared or for purposes other than those for which it was prepared
- any alterations or additions to or discrepancies arising out of changes to the background information on which the drawings are based that was current at the time of issue, and which occur to that information after it has been issued by AHMM
- any loss or degradation of the information held in this drawing resulting from the translation from the original file format to any other file format or from the recipients reading of it in any other programme or any version of the programme other than that which was used to prepare it
- the accuracy of survey information provided by others or for any costs, claims, proceedings and expenses arising out of reliance on such information
- any scaling from this drawing other than by the local planning authority solely for the purposes of the planning application to which it relates



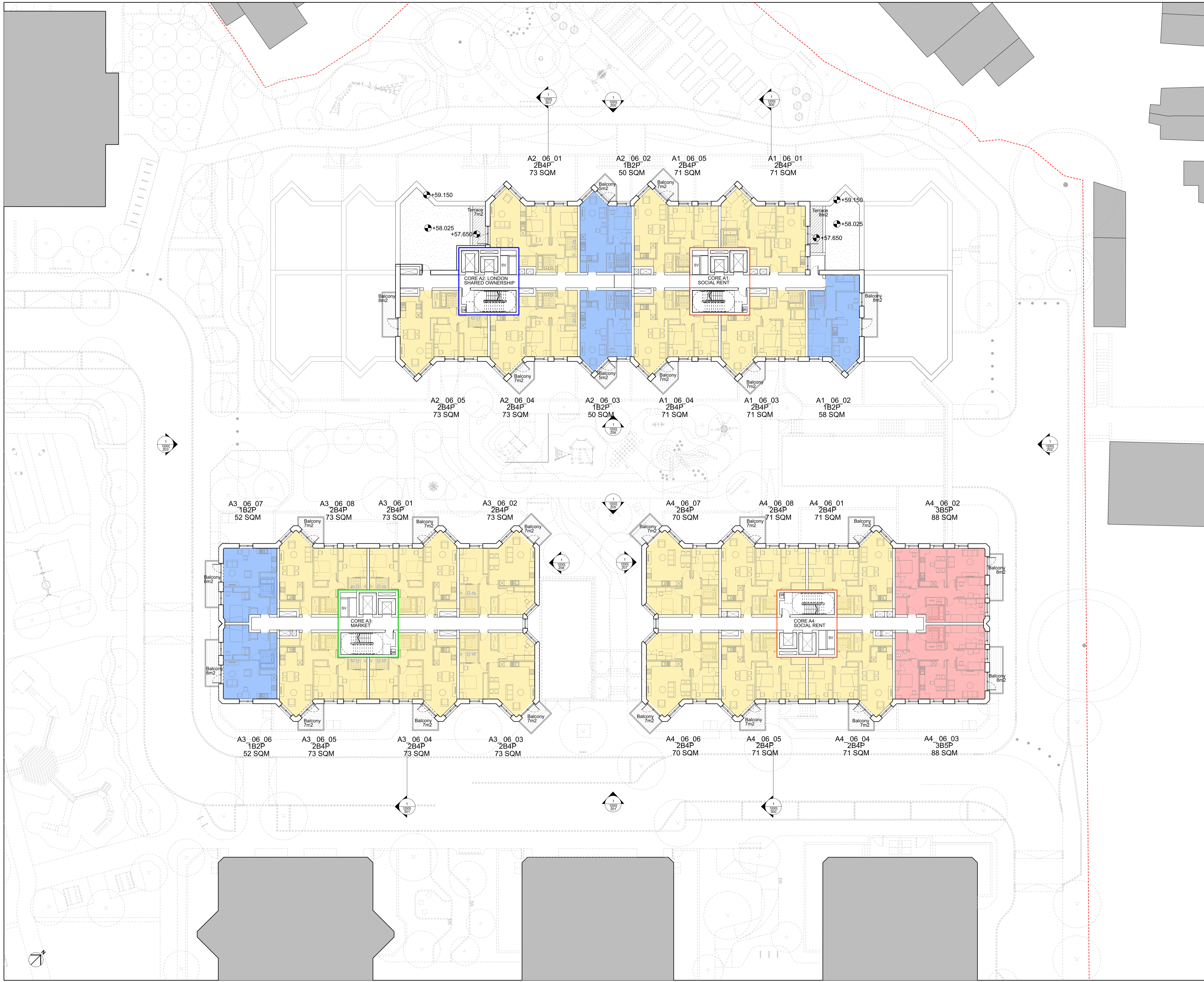
**ALLFORD HALL MONAGHAN MORRIS**  
 ARCHITECTS Ltd  
 MORELANDS, 5-23 OLD STREET LONDON EC1V 9HL  
 TEL 020 7251 5261 FAX 020 7251 5123 WEB WWW.AHMM.CO.UK

job title  
**PROJECT HOLLOWAY**

drawing title / location  
**PLOT A  
 PROPOSED FIFTH FLOOR**

drawn by	checked	scale	status
AC	VA	1:200@A1; 1:400@A3	PLANNING

project	zone	source	classification	drawing no.	revision
17105	1			[00] P105	P01



**KEY**

1 BED	CYCLE STORE
2 BED	EXTRA-CARE
3 BED	RESIDENTS SHARED FACILITIES
4 BED	SOCIAL RENT
WOMENS BUILDING	LONDON SHARED OWNERSHIP
REFUSE STORE	MARKET
COMMERCIAL	SHARED BETWEEN MARKET AND LSO
PLANT	SITE BOUNDARY
BIODIVERSE ROOF	ACCESS HATCH
	SMOKE VENT
	PHOTOVOLTAIC PANELS
	AUTOMATIC OPENING VENTS
	DRY RISER INLET

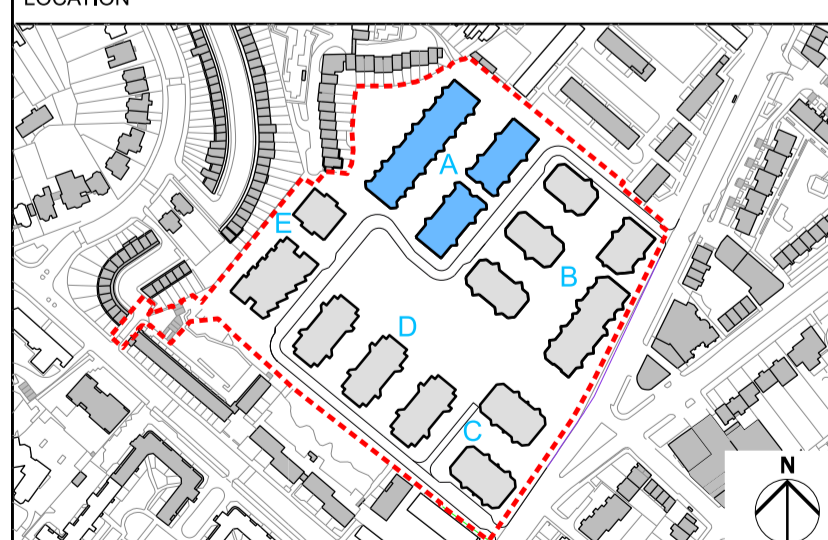
0 1m 2m 5m 10m

LANDSCAPE AND PUBLIC REALM INDICATIVE. REFER TO LANDSCAPE ARCHITECT INFORMATION.

PO1	01/11/21	PLANNING
REV	DATE	

**NOTE**  
 When this drawing is issued in uncontrolled CAD format it will be accompanied by a PDF version and is issued to enable the recipient to prepare their own documents / models / drawings for which they are solely responsible. The recipient should report all drawing errors, omissions and discrepancies to the architect. All dimensions should be checked on site by the contractor and such dimensions shall be the contractor's responsibility.

Allford Hall Monaghan Morris Limited accepts no responsibility or liability for:-  
 - any use of this drawing by parties other than the party for whom it was prepared or for purposes other than those for which it was prepared  
 - any alterations or additions to or discrepancies arising out of changes to the background information on which the drawings are based that was current at the time of issue, and which occur to that information after it has been issued by AHMM  
 - any loss or degradation of the information held in this drawing resulting from the translation from the original file format to any other file format or from the recipients reading of it in any other programme or any version of the programme other than that which was used to prepare it  
 - the accuracy of survey information provided by others or for any costs, claims, proceedings and expenses arising out of reliance on such information  
 - any scaling from this drawing other than by the local planning authority solely for the purposes of the planning application to which it relates



**ALLFORD HALL MONAGHAN MORRIS**  
 ARCHITECTS Ltd  
 MORELANDS, 5-23 OLD STREET LONDON EC1V 9HL  
 TEL 020 7251 5261 FAX 020 7251 5123 WEB WWW.AHMM.CO.UK

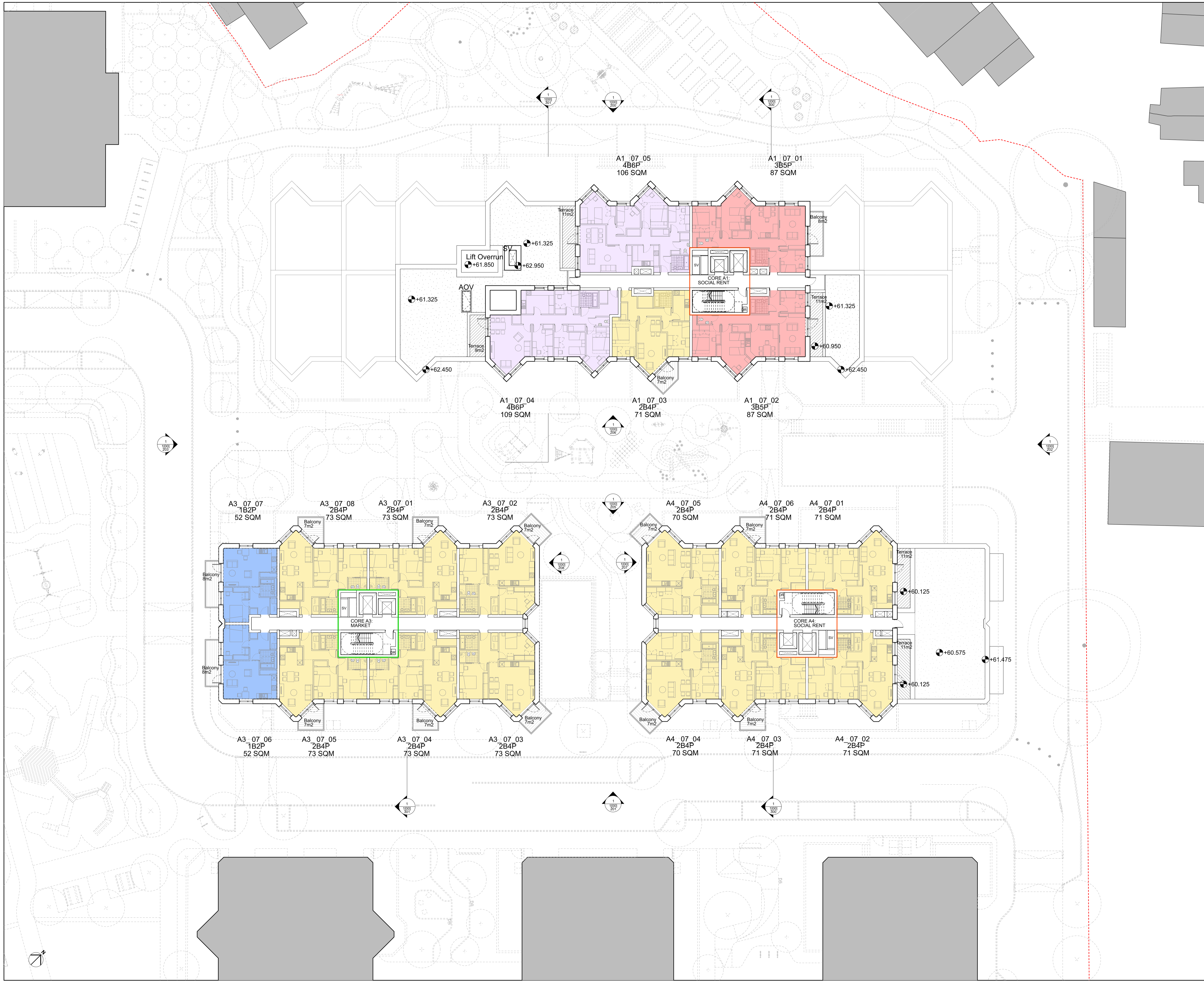
job title

**PROJECT HOLLOWAY**

drawing title / location

**PLOT A  
 PROPOSED SIXTH FLOOR**

drawn by	checked	scale	status
AC	VA	1:200@A1; 1:400@A3	PLANNING
project	zone	source	classification
17105	1		[00] P106 P01



**KEY**

1 BED	CYCLE STORE
2 BED	EXTRA-CARE
3 BED	RESIDENTS SHARED FACILITIES
4 BED	SOCIAL RENT
WOMENS BUILDING	LONDON SHARED OWNERSHIP
REFUSE STORE	MARKET
COMMERCIAL	SHARED BETWEEN MARKET AND LSO
PLANT	SITE BOUNDARY
BIODIVERSE ROOF	ACCESS HATCH
	SMOKE VENT
	PHOTOVOLTAIC PANELS
	AUTOMATIC OPENING VENTS
	DRY RISER INLET

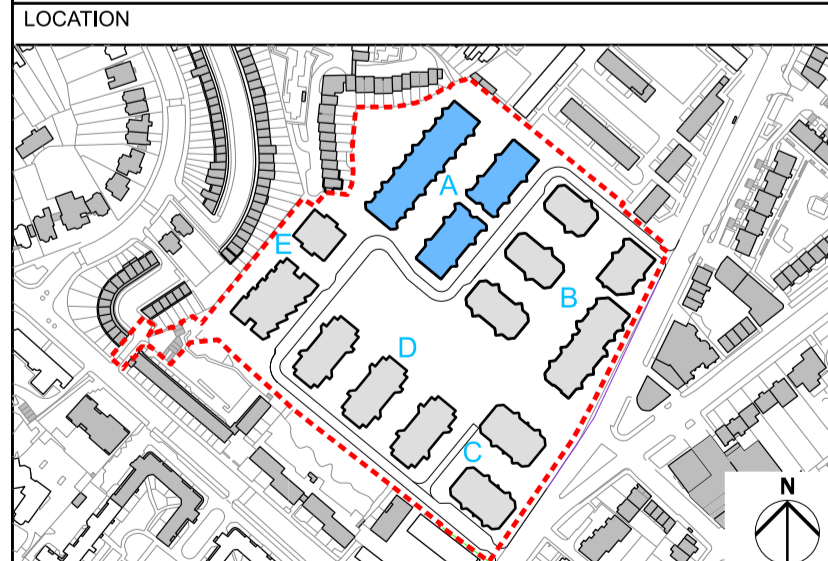
0 1m 2m 5m 10m

LANDSCAPE AND PUBLIC REALM INDICATIVE. REFER TO LANDSCAPE ARCHITECT INFORMATION.

P01	01/11/21	PLANNING
REV	DATE	

**NOTE**  
 When this drawing is issued in uncontrolled CAD format it will be accompanied by a PDF version and is issued to enable the recipient to prepare their own documents / models / drawings for which they are solely responsible. The recipient should report all drawing errors, omissions and discrepancies to the architect. All dimensions should be checked on site by the contractor and such dimensions shall be the contractor's responsibility.

Allford Hall Monaghan Morris Limited accepts no responsibility or liability for:-  
 - any use of this drawing by parties other than the party for whom it was prepared or for purposes other than those for which it was prepared  
 - any alterations or additions to or discrepancies arising out of changes to the background information on which the drawings are based that was current at the time of issue, and which occur to that information after it has been issued by AHMM  
 - any loss or degradation of the information held in this drawing resulting from the translation from the original file format to any other file format or from the recipient's reading of it in any other programme or any version of the programme other than that which was used to prepare it  
 - the accuracy of survey information provided by others or for any costs, claims, proceedings and expenses arising out of reliance on such information  
 - any scaling from this drawing other than by the local planning authority solely for the purposes of the planning application to which it relates



**ALLFORD HALL MONAGHAN MORRIS**  
 ARCHITECTS Ltd  
 MORELANDS, 5-23 OLD STREET LONDON EC1V 9HL  
 TEL 020 7251 5261 FAX 020 7251 5123 WEB WWW.AHMM.CO.UK

job title

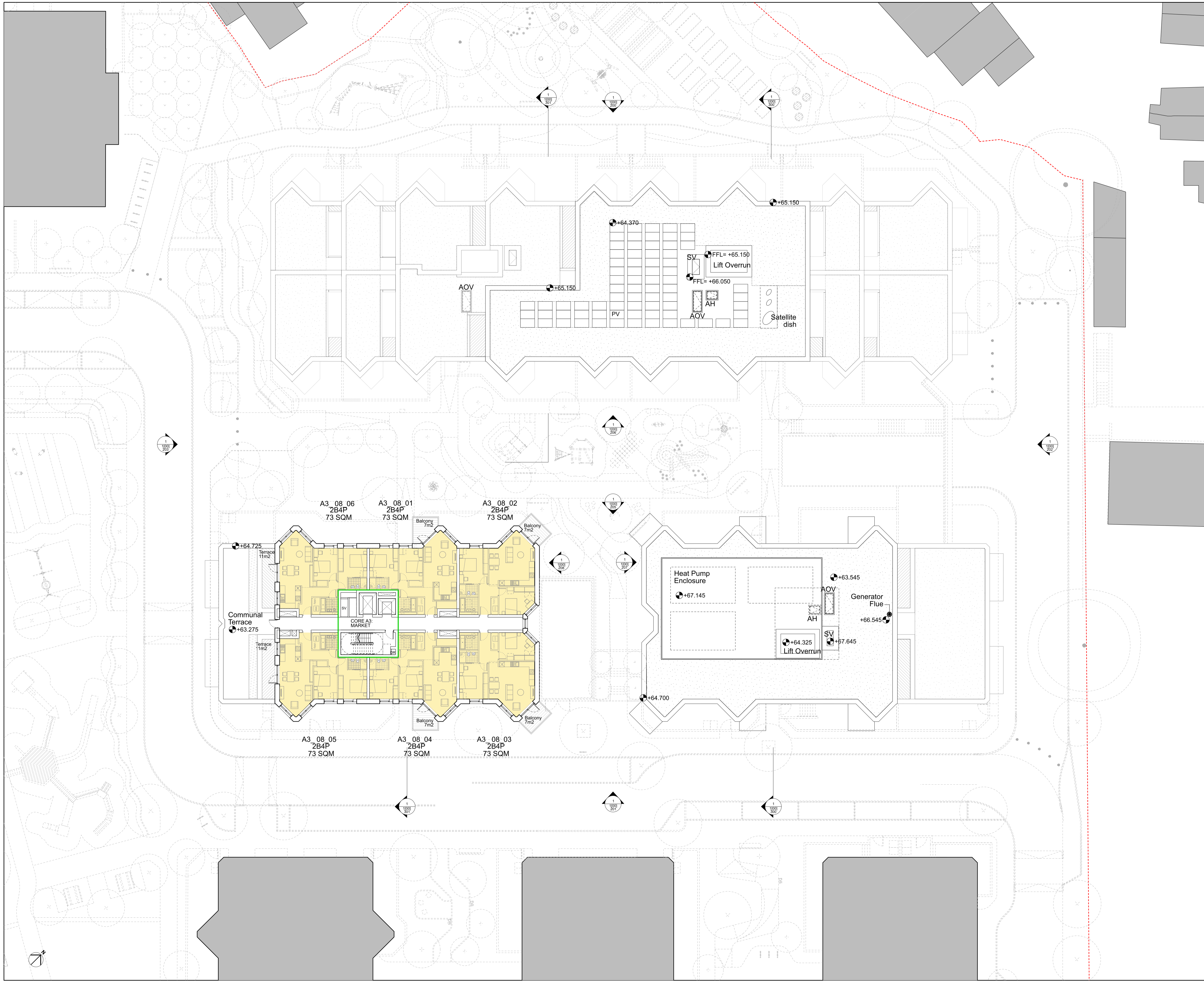
**PROJECT HOLLOWAY**

drawing title / location

**PLOT A  
 PROPOSED SEVENTH FLOOR**

drawn by	checked	scale	status
AC	VA	1:200@A1; 1:400@A3	PLANNING
project	zone	source	classification
17105	1		[00] P107 P01

drawing no. revision



KEY

1 BED	CYCLE STORE
2 BED	EXTRA-CARE
3 BED	RESIDENTS SHARED FACILITIES
4 BED	SOCIAL RENT
WOMENS BUILDING	LONDON SHARED OWNERSHIP
REFUSE STORE	MARKET
COMMERCIAL	SHARED BETWEEN MARKET AND LSO
PLANT	SITE BOUNDARY
BIODIVERSE ROOF	ACCESS HATCH
	SMOKE VENT
	PHOTOVOLTAIC PANELS
	AUTOMATIC OPENING VENTS
	DRY RISER INLET

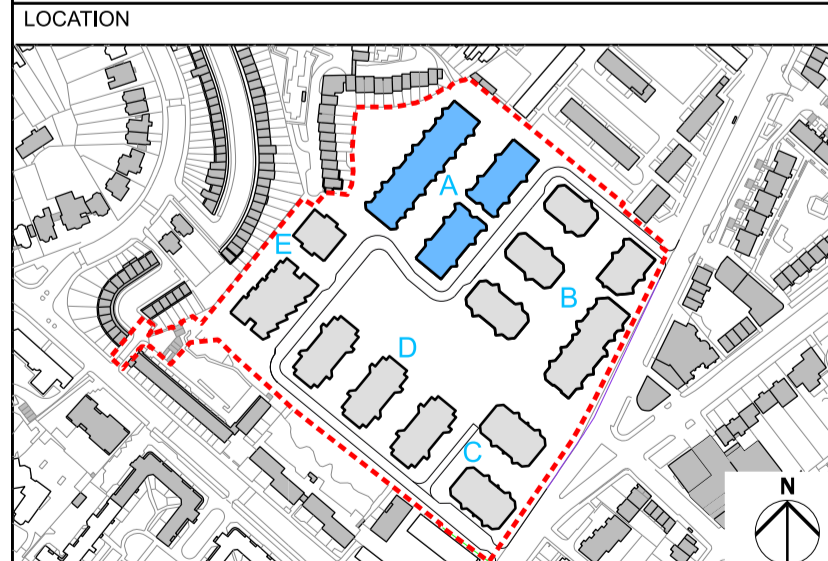
0 1m 2m 5m 10m

LANDSCAPE AND PUBLIC REALM INDICATIVE. REFER TO LANDSCAPE ARCHITECT INFORMATION.

P01	01/11/21	PLANNING
REV	DATE	

NOTE  
When this drawing is issued in uncontrolled CAD format it will be accompanied by a PDF version and is issued to enable the recipient to prepare their own documents / models / drawings for which they are solely responsible. The recipient should report all drawing errors, omissions and discrepancies to the architect. All dimensions should be checked on site by the contractor and such dimensions shall be the contractor's responsibility.

Allford Hall Monaghan Morris Limited accepts no responsibility or liability for:-  
- any use of this drawing by parties other than the party for whom it was prepared or for purposes other than those for which it was prepared  
- any alterations or additions to or discrepancies arising out of changes to the background information on which the drawings are based that was current at the time of issue, and which occur to that information after it has been issued by AHMM  
- any loss or degradation of the information held in this drawing resulting from the translation from the original file format to any other file format or from the recipient's reading of it in any other programme or any version of the programme other than that which was used to prepare it  
- the accuracy of survey information provided by others or for any costs, claims, proceedings and expenses arising out of reliance on such information  
- any scaling from this drawing other than by the local planning authority solely for the purposes of the planning application to which it relates

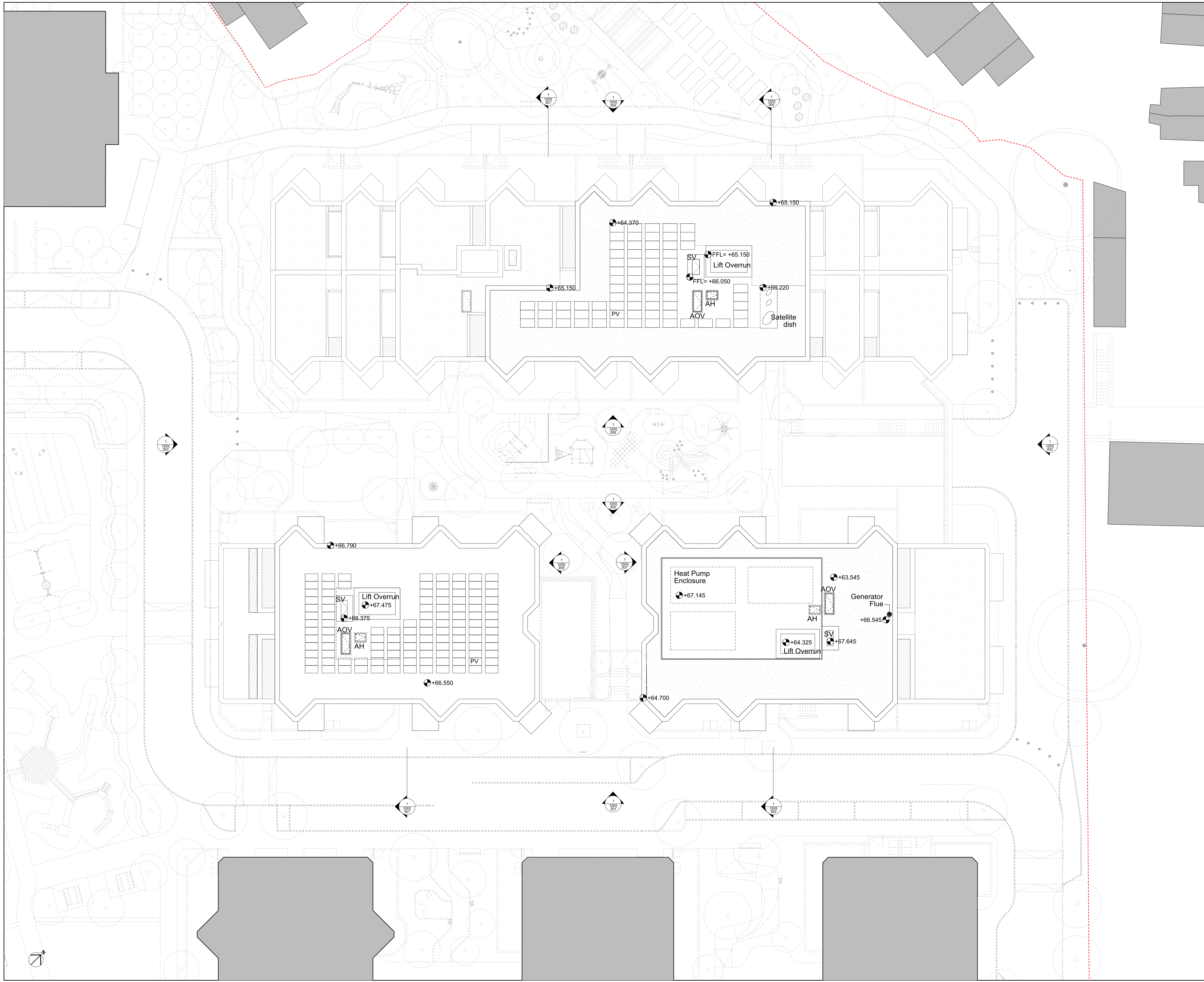


**ALLFORD HALL MONAGHAN MORRIS**  
ARCHITECTS Ltd  
MORELANDS, 5-23 OLD STREET LONDON EC1V 9HL  
TEL 020 7251 5261 FAX 020 7251 5123 WEB WWW.AHMM.CO.UK

job title  
**PROJECT HOLLOWAY**  
drawing title / location  
**PLOT A  
PROPOSED EIGHTH FLOOR**

drawn by	checked	scale	status
AC	VA	1:200@A1; 1:400@A3	PLANNING

project	zone	source	classification	drawing no.	revision
17105	1			[00] P108	P01

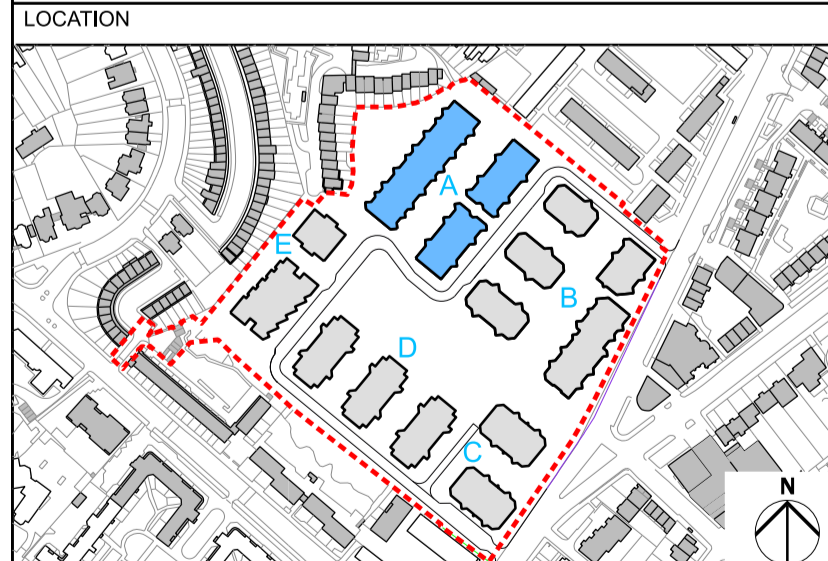


LANDSCAPE AND PUBLIC REALM INDICATIVE. REFER TO LANDSCAPE ARCHITECT INFORMATION.

P01	01/11/21	PLANNING
REV	DATE	

NOTE  
 When this drawing is issued in uncontrolled CAD format it will be accompanied by a PDF version and is issued to enable the recipient to prepare their own documents / models / drawings for which they are solely responsible.  
 The recipient should report all drawing errors, omissions and discrepancies to the architect. All dimensions should be checked on site by the contractor and such dimensions shall be the contractor's responsibility.

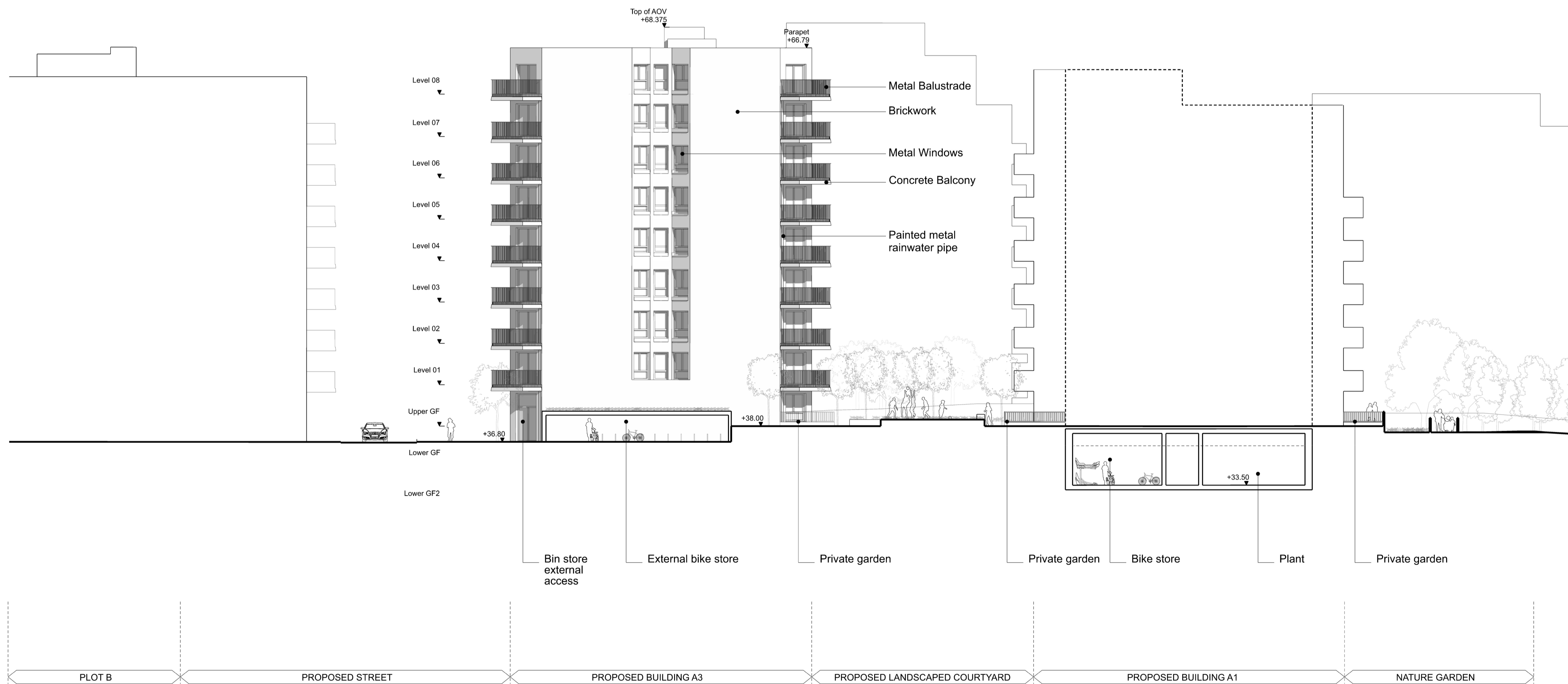
Allford Hall Monaghan Morris Limited accepts no responsibility or liability for:-  
 - any use of this drawing by parties other than the party for whom it was prepared or for purposes other than those for which it was prepared  
 - any alterations or additions to or discrepancies arising out of changes to the background information on which the drawings are based that was current at the time of issue, and which occur to that information after it has been issued by AHMM  
 - any loss or degradation of the information held in this drawing resulting from the translation from the original file format to any other file format or from the recipient's reading of it in any other programme or any version of the programme other than that which was used to prepare it  
 - the accuracy of survey information provided by others or for any costs, claims, proceedings and expenses arising out of reliance on such information  
 - any scaling from this drawing other than by the local planning authority solely for the purposes of the planning application to which it relates



**ALLFORD HALL MONAGHAN MORRIS**  
 ARCHITECTS Ltd  
 MORELANDS, 5-23 OLD STREET LONDON EC1V 9HL  
 TEL 020 7251 5261 FAX 020 7251 5123 WEB WWW.AHMM.CO.UK

job title  
**PROJECT HOLLOWAY**  
 drawing title / location  
**PLOT A  
 PROPOSED ROOF PLAN**

drawn by	checked	scale	status
AC	VA	1:200@A1; 1:400@A3	PLANNING
project	zone	source	classification
17105	1	[00]	P111 P01



KEY

0 1m 2m 5m 10m

LANDSCAPE AND PUBLIC REALM INDICATIVE. REFER TO LANDSCAPE ARCHITECT INFORMATION.

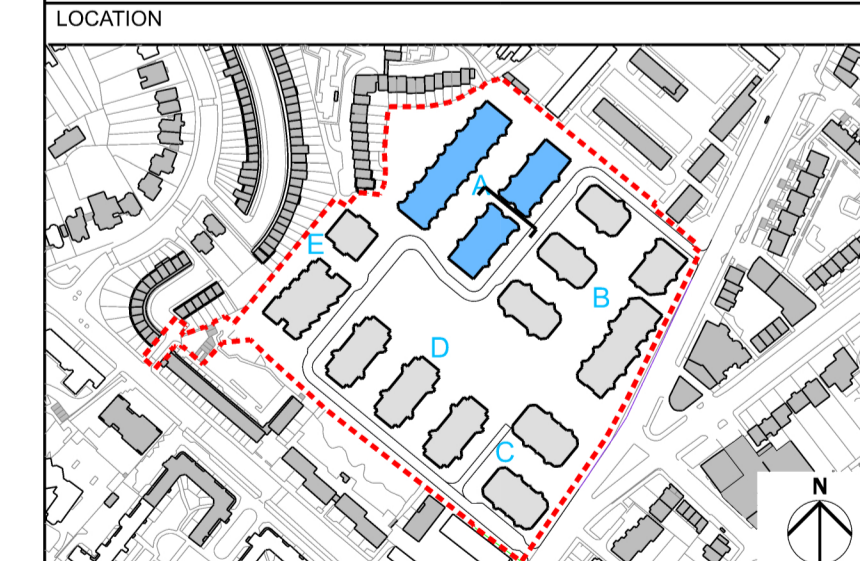
REV	DATE
P01	01/11/21 PLANNING

NOTE

When this drawing is issued in uncontrolled CAD format it will be accompanied by a PDF version and is issued to enable the recipient to prepare their own documents / models / drawings for which they are solely responsible. The recipient should report all drawing errors, omissions and discrepancies to the architect. All dimensions should be checked on site by the contractor and such dimensions shall be the contractor's responsibility.

Allford Hall Monaghan Morris Limited accepts no responsibility or liability for:-

- any use of this drawing by parties other than the party for whom it was prepared or for purposes other than those for which it was prepared
- any alterations or additions to or discrepancies arising out of changes to the background information on which the drawings are based that was current at the time of issue, and which occur to that information after it has been issued by AHMM
- any loss or degradation of the information held in this drawing resulting from the translation from the original file format to any other file format or from the recipient's reading of it in any other programme or any version of the programme other than that which was used to prepare it
- the accuracy of survey information provided by others or for any costs, claims, proceedings and expenses arising out of reliance on such information
- any scaling from this drawing other than by the local planning authority solely for the purposes of the planning application to which it relates

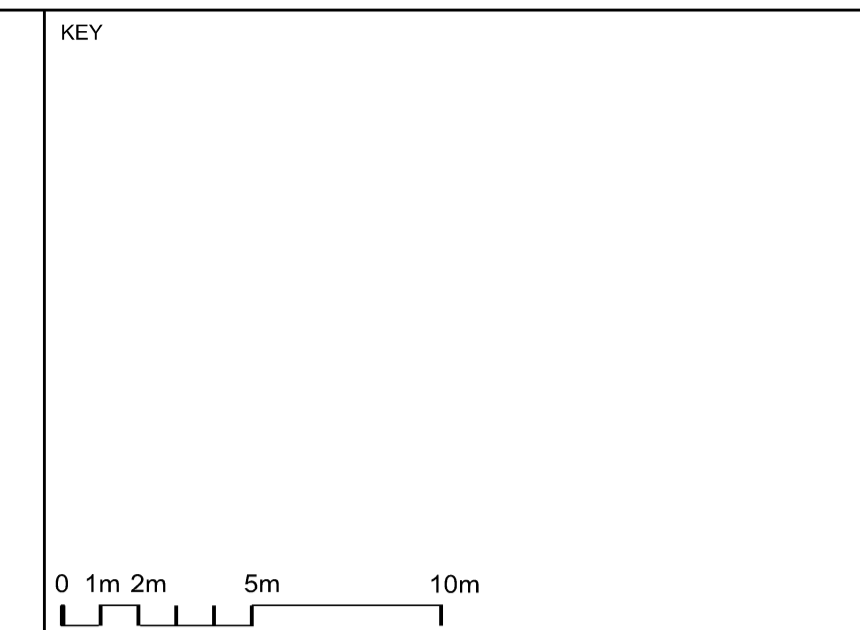
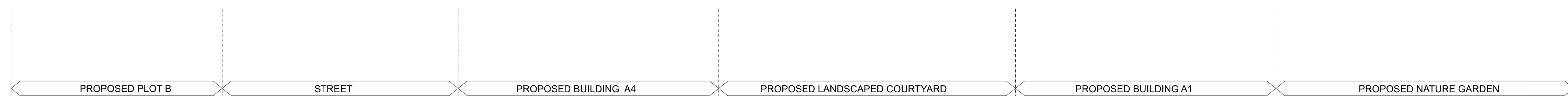
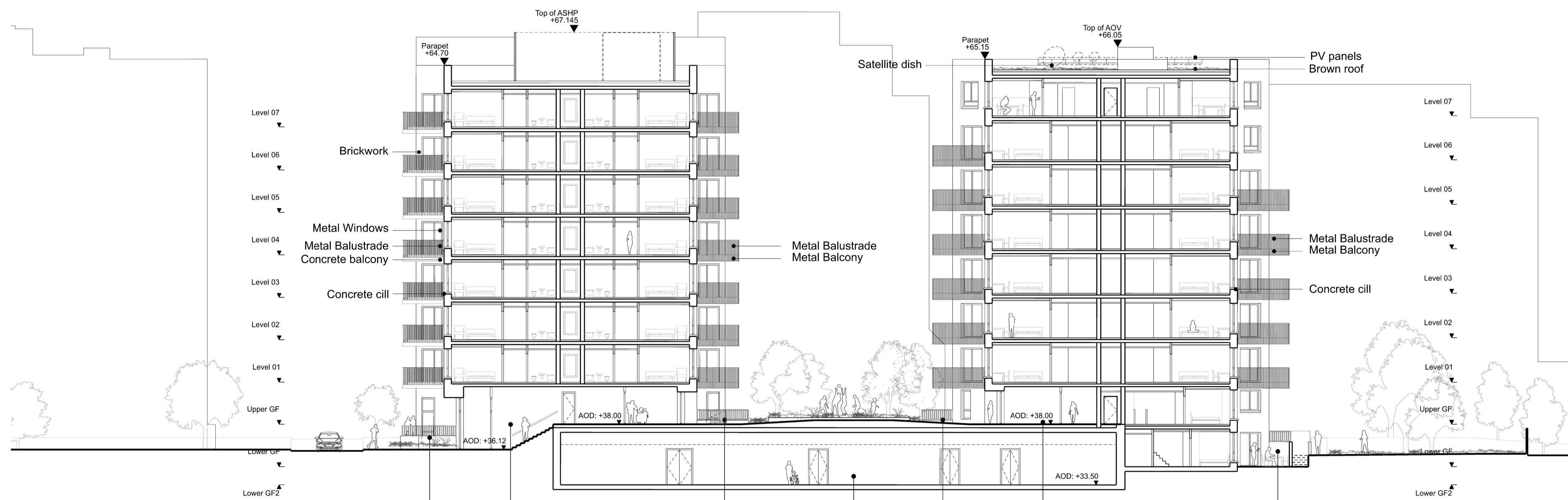


**ALLFORD HALL MONAGHAN MORRIS**  
 ARCHITECTS Ltd  
 MORELANDS, 5-23 OLD STREET LONDON EC1V 9HL  
 TEL 020 7251 5261 FAX 020 7251 5123 WEB WWW.AHMM.CO.UK

job title  
**PROJECT HOLLOWAY**

drawing title / location  
**PLOT A BUILDING A3 PROPOSED NORTHEAST ELEVATION - EXTERNAL**

drawn by	checked	scale	status
AC	VA	1:200@A1; 1:400@A3	PLANNING
project	zone	source	classification
17105	1	-	[00] P208 P01

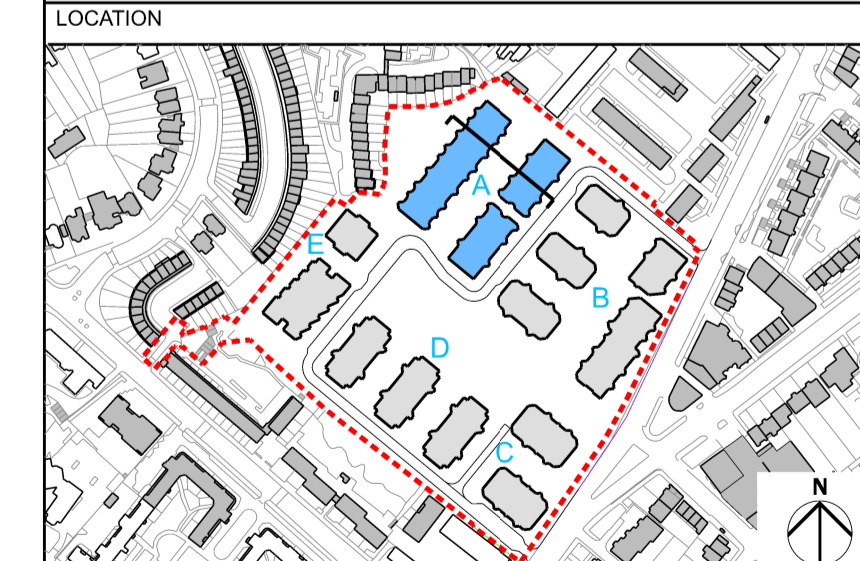


LANDSCAPE AND PUBLIC REALM INDICATIVE. REFER TO LANDSCAPE ARCHITECT INFORMATION.

REV	DATE
P02	12/11/21 PLANNING
P01	01/11/21 PLANNING

**NOTE**  
 When this drawing is issued in uncontrolled CAD format it will be accompanied by a PDF version and is issued to enable the recipient to prepare their own documents / models / drawings for which they are solely responsible. The recipient should report all drawing errors, omissions and discrepancies to the architect. All dimensions should be checked on site by the contractor and such dimensions shall be the contractor's responsibility.

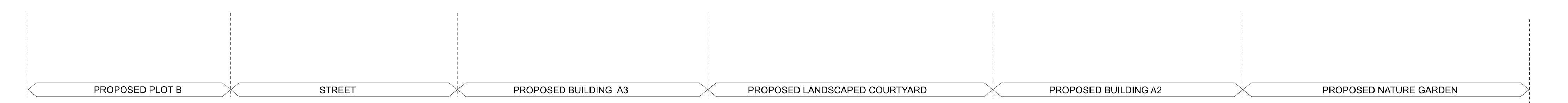
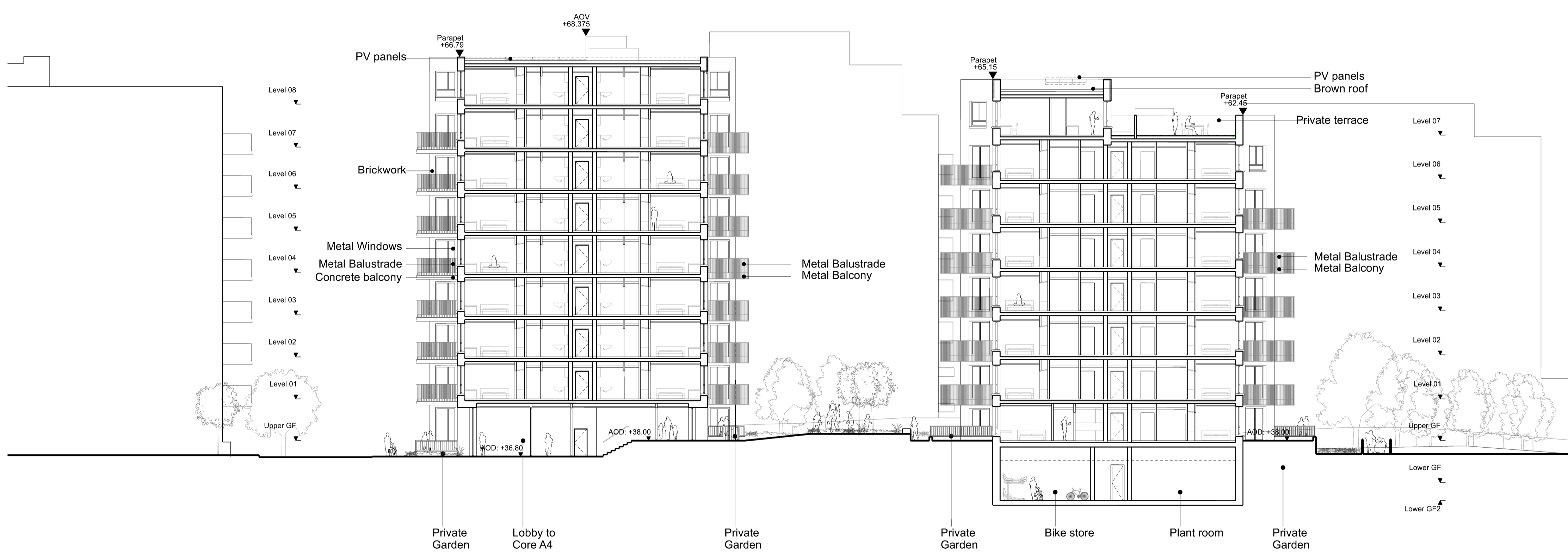
Allford Hall Monaghan Morris Limited accepts no responsibility or liability for:-  
 - any use of this drawing by parties other than the party for whom it was prepared or for purposes other than those for which it was prepared  
 - any alterations or additions to or discrepancies arising out of changes to the background information on which the drawings are based that was current at the time of issue, and which occur to that information after it has been issued by AHMM  
 - any loss or degradation of the information held in this drawing resulting from the translation from the original file format to any other file format or from the recipient's reading of it in any other programme or any version of the programme other than that which was used to prepare it  
 - the accuracy of survey information provided by others or for any costs, claims, proceedings and expenses arising out of reliance on such information  
 - any scaling from this drawing other than by the local planning authority solely for the purposes of the planning application to which it relates



**ALLFORD HALL MONAGHAN MORRIS**  
 ARCHITECTS Ltd  
 MORELANDS, 5-23 OLD STREET LONDON EC1V 9HL  
 TEL 020 7251 5261 FAX 020 7251 5123 WEB WWW.AHMM.CO.UK

job title  
**PROJECT HOLLOWAY**  
 drawing title / location  
**PLOT A BUILDING A1 AND A4  
 PROPOSED SECTION AA**

drawn by	checked	scale	status
AC	VA	1:200@A1; 1:400@A3	PLANNING
project	zone	source	classification
17105	1	-	[00] P300 P02



KEY

0 1m 2m 5m 10m

LANDSCAPE AND PUBLIC REALM INDICATIVE. REFER TO LANDSCAPE ARCHITECT INFORMATION.

REV	DATE
P01	01/11/21 PLANNING

**NOTE**

When this drawing is issued in uncontrolled CAD format it will be accompanied by a PDF version and is issued to enable the recipient to prepare their own documents / models / drawings for which they are solely responsible. The recipient should report all drawing errors, omissions and discrepancies to the architect. All dimensions should be checked on site by the contractor and such dimensions shall be the contractor's responsibility.

Allford Hall Monaghan Morris Limited accepts no responsibility or liability for:-

- any use of this drawing by parties other than the party for whom it was prepared or for purposes other than those for which it was prepared
- any alterations or additions to or discrepancies arising out of changes to the background information on which the drawings are based that was current at the time of issue, and which occur to that information after it has been issued by AHMM
- any loss or degradation of the information held in this drawing resulting from the translation from the original file format to any other file format or from the recipient's reading of it in any other programme or any version of the programme other than that which was used to prepare it
- the accuracy of survey information provided by others or for any costs, claims, proceedings and expenses arising out of reliance on such information
- any scaling from this drawing other than by the local planning authority solely for the purposes of the planning application to which it relates

**LOCATION**

**ALLFORD HALL MONAGHAN MORRIS**

ARCHITECTS Ltd  
 MORELANDS, 5-23 OLD STREET LONDON EC1V 9HL  
 TEL 020 7251 5261 FAX 020 7251 5123 WEB WWW.AHMM.CO.UK

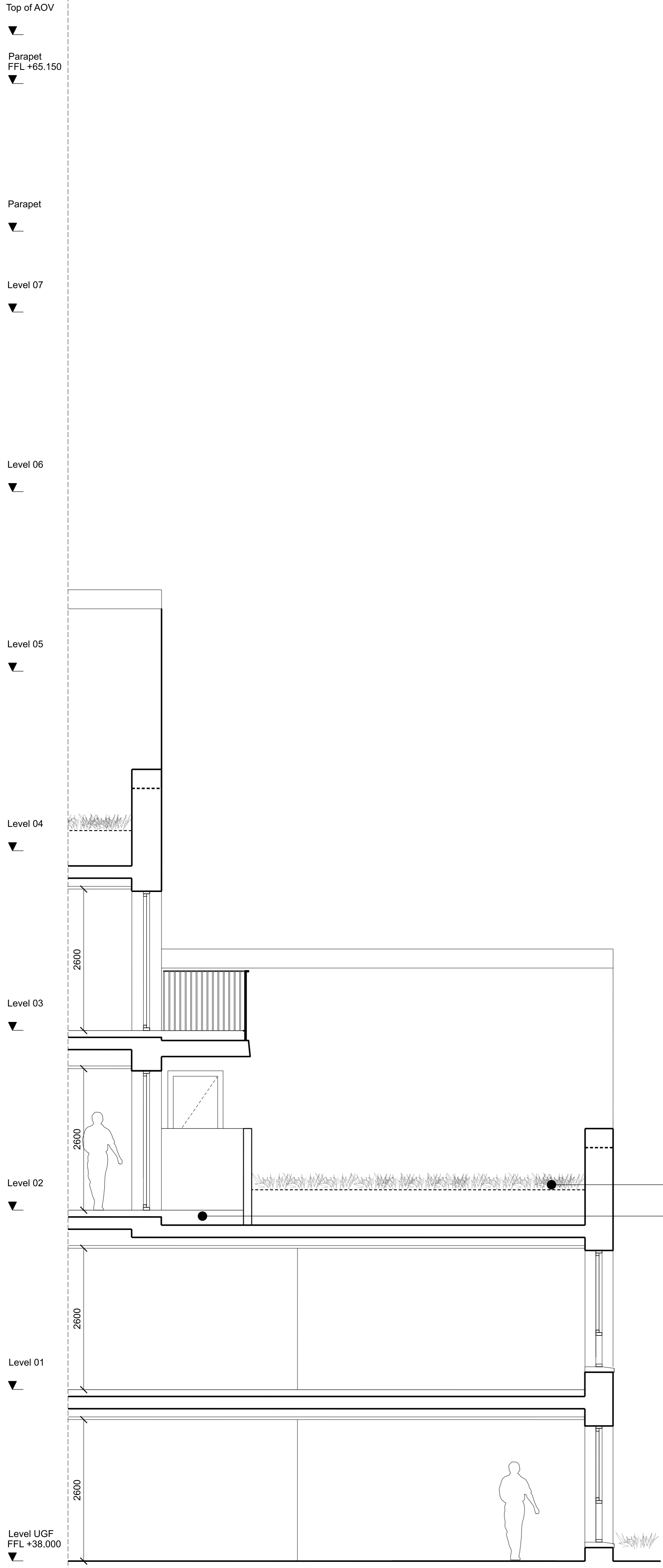
job title  
**PROJECT HOLLOWAY**

drawing title / location  
**PLOT A BUILDING A2 AND A3  
 PROPOSED SECTION BB**

drawn by	checked	scale	status
AC	VA	1:200@A1; 1:400@A3	PLANNING
project	zone	source	classification
17105	1	-	[00] P301 P01



01

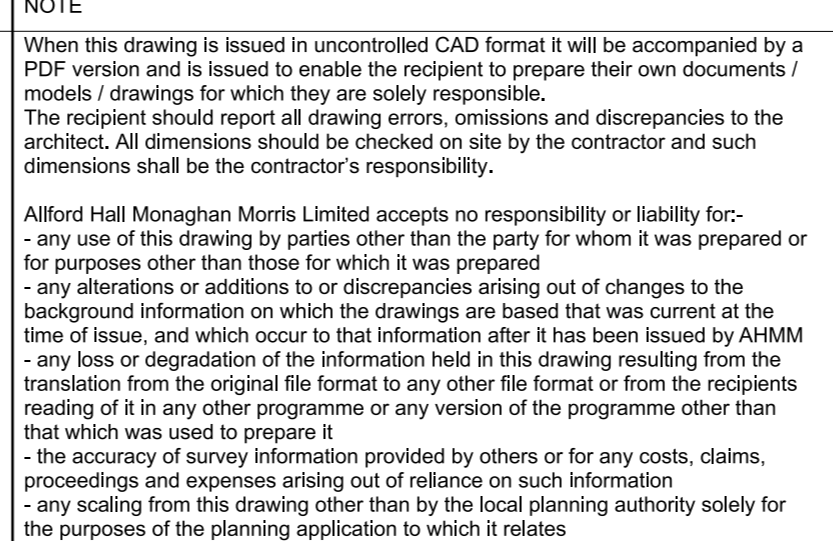


01 DETAILED RESIDENTIAL BAY SECTION

02 SOUTHWEST ELEVATION - DETAILED RESIDENTIAL BAY

KEY	REV	DATE
1 Brickwork	P01	01/11/21 PLANNING
2 Painted metal window frame		
3 Painted metal balustrade		
4 Concrete parapet coping		
5 Concrete cill		
6 Concrete balcony		
7 Bio-diverse roof		
8 Private terrace		
9 Painted rainwater-pipe		

NOTE
When this drawing is issued in uncontrolled CAD format it will be accompanied by a PDF version and is issued to enable the recipient to prepare their own documents / models / drawings for which they are solely responsible. The recipient should report all drawing errors, omissions and discrepancies to the architect. All dimensions should be checked on site by the contractor and such dimensions shall be the contractor's responsibility.
Allford Hall Monaghan Morris Limited accepts no responsibility or liability for:- - any use of this drawing by parties other than the party for whom it was prepared or for purposes other than those for which it was prepared - any alterations or additions to or discrepancies arising out of changes to the background information on which the drawings are based that was current at the time of issue, and which occur to that information after it has been issued by AHMM - any loss or degradation of the information held in this drawing resulting from the translation from the original file format to any other file format or from the recipient's reading of it in any other programme or any version of the programme other than that which was used to prepare it - the accuracy of survey information provided by others or for any costs, claims, proceedings and expenses arising out of reliance on such information - any scaling from this drawing other than by the local planning authority solely for the purposes of the planning application to which it relates



ALLFORD HALL MONAGHAN MORRIS			
ARCHITECTS Ltd MORELANDS, 5-23 OLD STREET LONDON EC1V 9HL TEL 020 7251 5261 FAX 020 7251 5123 WEB WWW.AHMM.CO.UK			
job title <b>PROJECT HOLLOWAY</b>			
drawing title / location <b>PLOT A BUILDING A2 PROPOSED BAY ELEVATION SOUTHWEST</b>			
drawn by	checked	scale	status
AC	VA	1:50@A1; 1:100@A3	PLANNING
project	zone	source	classification
17105	1	-	[00]
		drawing no.	revision
		400	P01

01

Parapet  
FFL +66.790

Level 8

Level 07

Level 06

Level 05

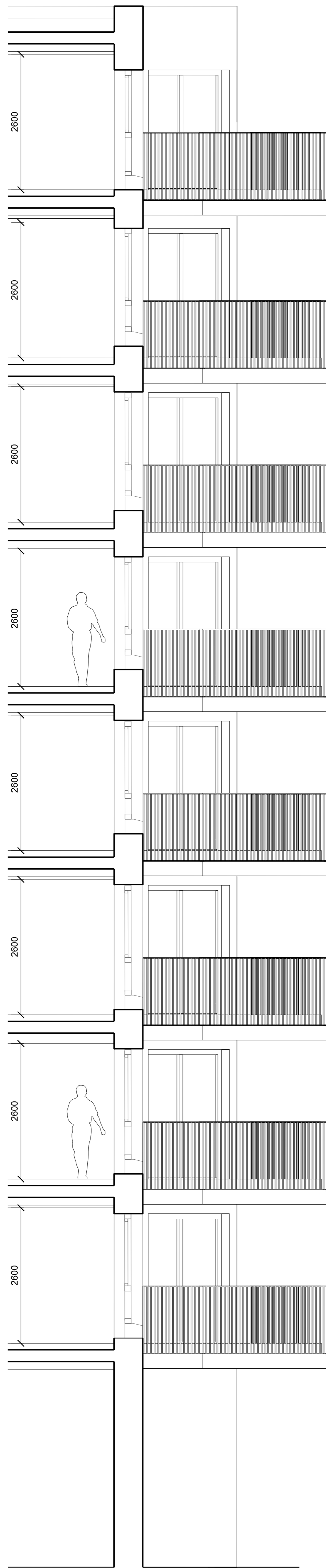
Level 04

Level 03

Level 02

Level 01

Level UGF  
FFL +36.800



10

5

6

4

1

2

3

5



8

7

9

01 DETAILED RESIDENTIAL BAY SECTION

02 SOUTHEAST ELEVATION - DETAILED RESIDENTIAL BAY

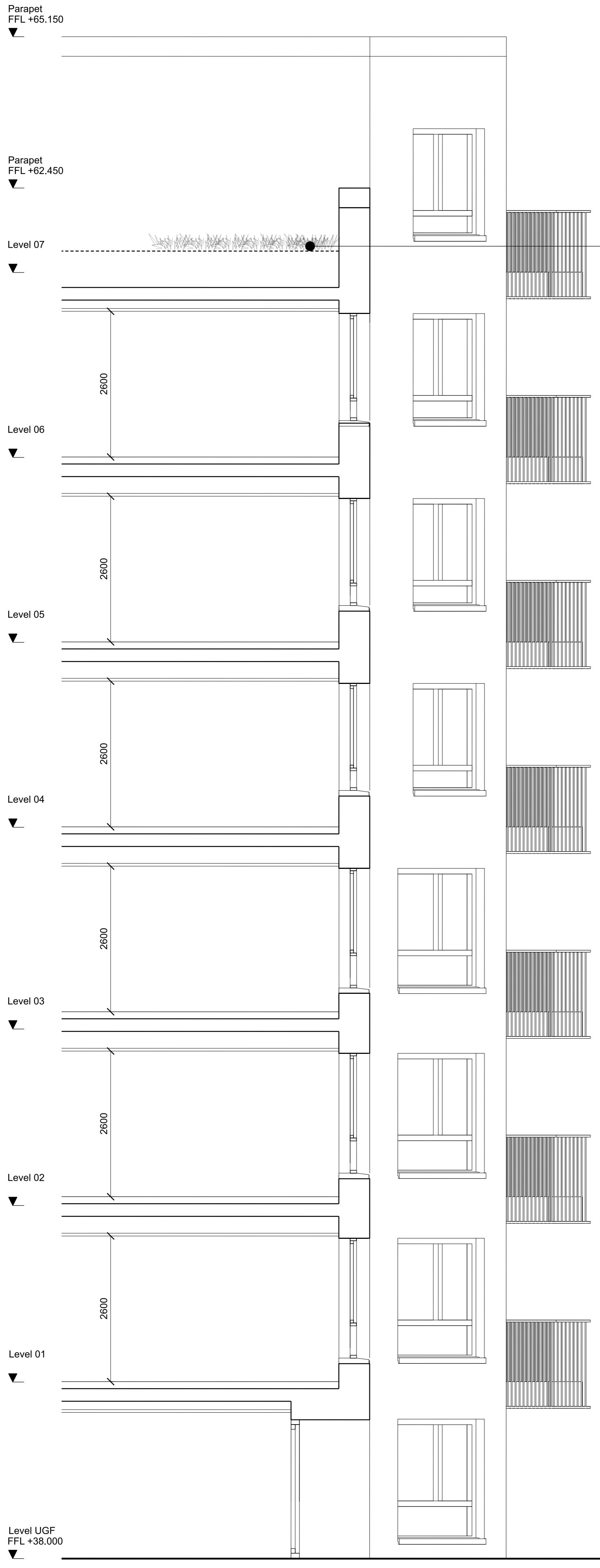
KEY	REV	DATE
1 Brickwork	P01	01/11/21 PLANNING
2 Painted metal window frame		
3 Painted metal balustrade		
4 Concrete balcony		
5 Concrete window sill		
6 Metal louvre panels		
7 Painted metal rain water-pipe		
8 Metal doors to bin-store		
9 Brickwork enclosure to external bike store		
10 Painted metal louvre panel		

NOTE
When this drawing is issued in uncontrolled CAD format it will be accompanied by a PDF version and is issued to enable the recipient to prepare their own documents / models / drawings for which they are solely responsible. The recipient should report all drawing errors, omissions and discrepancies to the architect. All dimensions should be checked on site by the contractor and such dimensions shall be the contractor's responsibility.
Allford Hall Monaghan Morris Limited accepts no responsibility or liability for:- any use of this drawing by parties other than the party for whom it was prepared or for purposes other than those for which it was prepared - any alterations or additions to or discrepancies arising out of changes to the background information on which the drawings are based that was current at the time of issue, and which occur to that information after it has been issued by AHMM - any loss or degradation of the information held in this drawing resulting from the translation from the original file format to any other file format or from the recipient's reading of it in any other programme or any version of the programme other than that which was used to prepare it - the accuracy of survey information provided by others or for any costs, claims, proceedings and expenses arising out of reliance on such information - any scaling from this drawing other than by the local planning authority solely for the purposes of the planning application to which it relates

LOCATION

ALLFORD HALL MONAGHAN MORRIS			
ARCHITECTS Ltd MORELANDS, 5-23 OLD STREET LONDON EC1V 9HL TEL 020 7251 5261 FAX 020 7251 5123 WEB WWW.AHMM.CO.UK			
job title <b>PROJECT HOLLOWAY</b>			
drawing title / location <b>PLOT A BUILDING A3 PROPOSED BAY ELEVATION SOUTHEAST</b>			
drawn by	checked	scale	status
AC	VA	1:50@A1; 1:100@A3	PLANNING
project	zone	source	classification
17105	1	-	[00] P401 P01

drawing no.	revision
[00]	P401 P01



01 DETAILED RESIDENTIAL BAY SECTION

02 SOUTHEAST ELEVATION - DETAILED RESIDENTIAL BAY

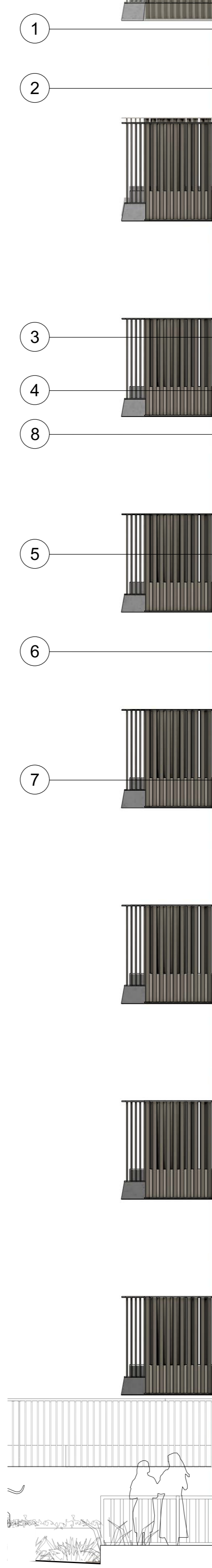
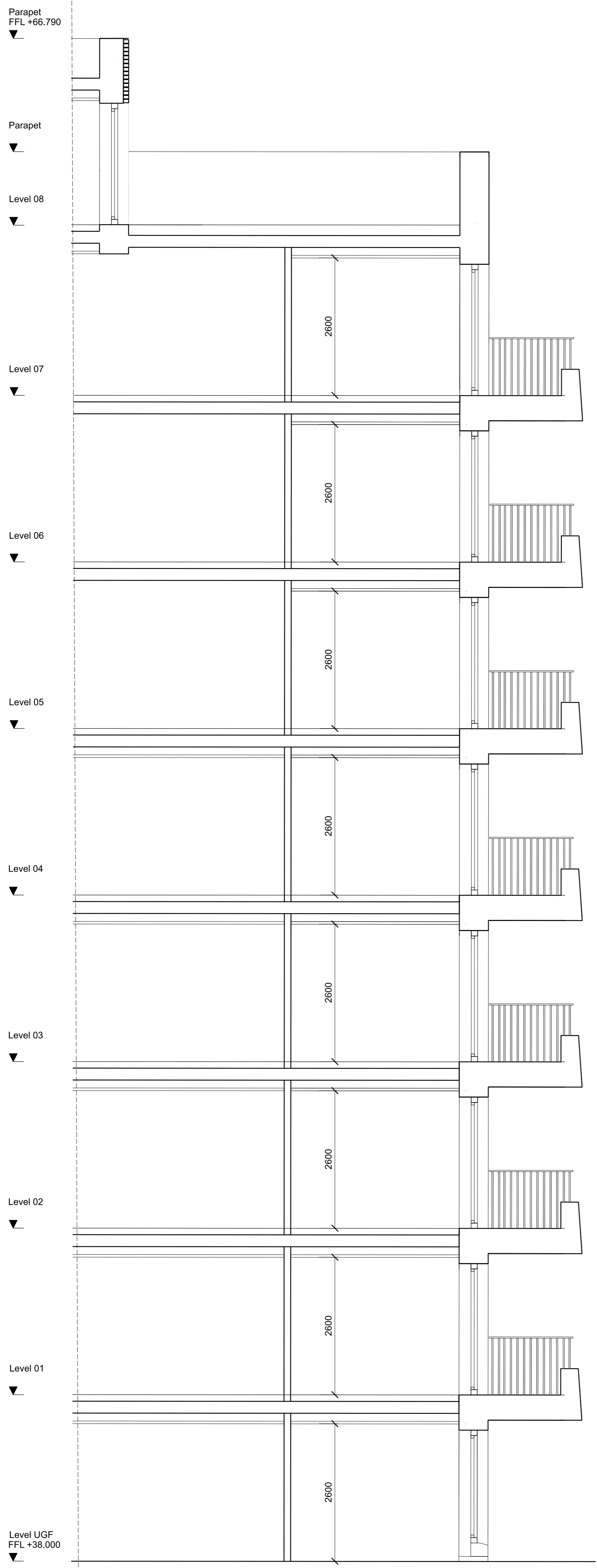
KEY	REV	DATE
1 Brickwork	P01	01/11/21 PLANNING
2 Painted metal window frame		
3 Painted metal balustrade		
4 Concrete parapet coping		
5 Concrete cill		
6 Concrete balcony		
7 Bio-diverse roof		
8 Painted metal rainwater-pipe		
9 Front door to Lobby - painted metal		
10 Painted metal garden balustrade		

NOTE
When this drawing is issued in uncontrolled CAD format it will be accompanied by a PDF version and is issued to enable the recipient to prepare their own documents / models / drawings for which they are solely responsible. The recipient should report all drawing errors, omissions and discrepancies to the architect. All dimensions should be checked on site by the contractor and such dimensions shall be the contractor's responsibility.
Allford Hall Monaghan Morris Limited accepts no responsibility or liability for: - any use of this drawing by parties other than the party for whom it was prepared or for purposes other than those for which it was prepared - any alterations or additions to or discrepancies arising out of changes to the background information on which the drawings are based that was current at the time of issue, and which occur to that information after it has been issued by AHMM - any loss or degradation of the information held in this drawing resulting from the translation from the original file format to any other file format or from the recipient's reading of it in any other programme or any version of the programme other than that which was used to prepare it - the accuracy of survey information provided by others or for any costs, claims, proceedings and expenses arising out of reliance on such information - any scaling from this drawing other than by the local planning authority solely for the purposes of the planning application to which it relates

LOCATION

ALLFORD HALL MONAGHAN MORRIS			
ARCHITECTS LTD MORELANDS, 5-23 OLD STREET LONDON EC1V 9HL TEL 020 7251 5261 FAX 020 7251 5123 WEB WWW.AHMM.CO.UK			
JOB TITLE PROJECT HOLLOWAY			
DRAWING TITLE / LOCATION PLOT A BUILDING A1 AND A2 PROPOSED BAY ELEVATION SOUTHEAST			
drawn by	checked	scale	status
AC	VA	1:50@A1; 1:100@A3	PLANNING
project	zone	source	classification
17105	1	-	[00] P402 P01

01



01 DETAILED RESIDENTIAL BAY SECTION

02 SOUTHWEST ELEVATION - DETAILED RESIDENTIAL BAY

KEY	REV	DATE
1 Brickwork	P01	01/11/21 PLANNING
2 Painted metal window frame		
3 Painted metal balustrade		
4 Concrete balcony		
5 Concrete window cill		
6 Painted metal rainwater-pipe		
7 Concrete balcony upstand		
8 Swift boxes		

NOTE: Images are indicative of the material type, quality and colours proposed

When this drawing is issued in uncontrolled CAD format it will be accompanied by a PDF version and is issued to enable the recipient to prepare their own documents / models / drawings for which they are solely responsible. The recipient should report all drawing errors, omissions and discrepancies to the architect. All dimensions should be checked on site by the contractor and such dimensions shall be the contractor's responsibility.

Allford Hall Monaghan Morris Limited accepts no responsibility or liability for:-  
 - any use of this drawing by parties other than the party for whom it was prepared or for purposes other than those for which it was prepared  
 - any alterations or additions to or discrepancies arising out of changes to the background information on which the drawings are based that was current at the time of issue, and which occur to that information after it has been issued by AHMM  
 - any loss or degradation of the information held in this drawing resulting from the translation from the original file format to any other file format or from the recipient's reading of it in any other programme or any version of the programme other than that which was used to prepare it  
 - the accuracy of survey information provided by others or for any costs, claims, proceedings and expenses arising out of reliance on such information  
 - any scaling from this drawing other than by the local planning authority solely for the purposes of the planning application to which it relates

LOCATION

project	zone	source	classification	drawing no.	revision
17105	1	-	[00]	P404	P01

**ALLFORD HALL MONAGHAN MORRIS**  
 ARCHITECTS Ltd  
 MORELANDS, 5-23 OLD STREET LONDON EC1V 9HL  
 TEL 020 7251 5261 FAX 020 7251 5123 WEB WWW.AHMM.CO.UK

job title  
**PROJECT HOLLOWAY**

drawing title / location  
**PLOT A BUILDING A3  
 PROPOSED BAY ELEVATION SOUTHWEST**

drawn by checked scale status  
 AC LL 1:50@A1; 1:100@A3 PLANNING

© Allford Hall Monaghan Morris Limited