

KEY

1 BED	CYCLE STORE
2 BED	EXTRA-CARE
3 BED	RESIDENTS SHARED FACILITIES
4 BED	SOCIAL RENT
WOMENS BUILDING	LONDON SHARED OWNERSHIP
REFUSE STORE	MARKET
COMMERCIAL	SHARED BETWEEN MARKET AND LSO
PLANT	--- SITE BOUNDARY
BIODIVERSE ROOF	AH ACCESS HATCH
	SV SMOKE VENT
	PV PHOTOVOLTAIC PANELS
	AOV AUTOMATIC OPENING VENTS
	DR DRY RISER INLET

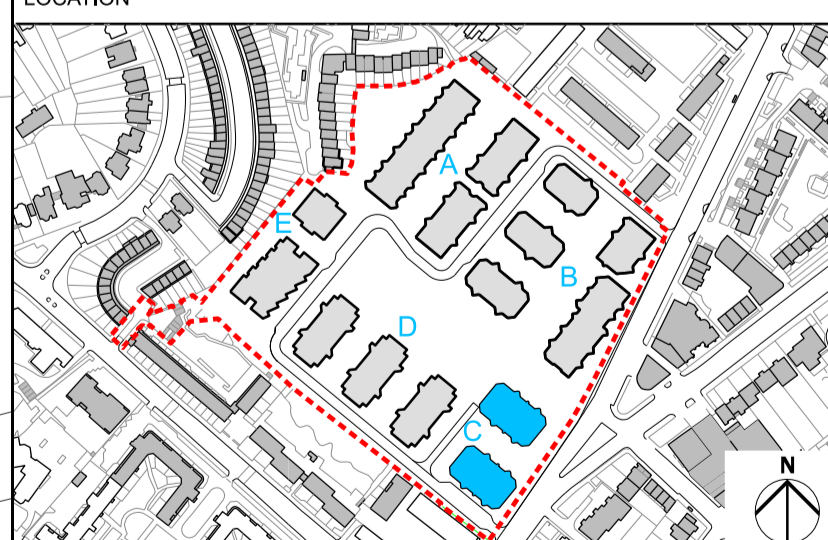
0 1m 2m 5m 10m

LANDSCAPE AND PUBLIC REALM INDICATIVE. REFER TO LANDSCAPE ARCHITECT INFORMATION.
 THE INTERNAL LAYOUT FOR THE WOMENS BUILDING IS INDICATIVE AND SHOWN FOR INFORMATION ONLY

PO1	01/11/21	PLANNING
REV	DATE	

NOTE
 When this drawing is issued in uncontrolled CAD format it will be accompanied by a PDF version and is issued to enable the recipient to prepare their own documents / models / drawings for which they are solely responsible. The recipient should report all drawing errors, omissions and discrepancies to the architect. All dimensions should be checked on site by the contractor and such dimensions shall be the contractor's responsibility.

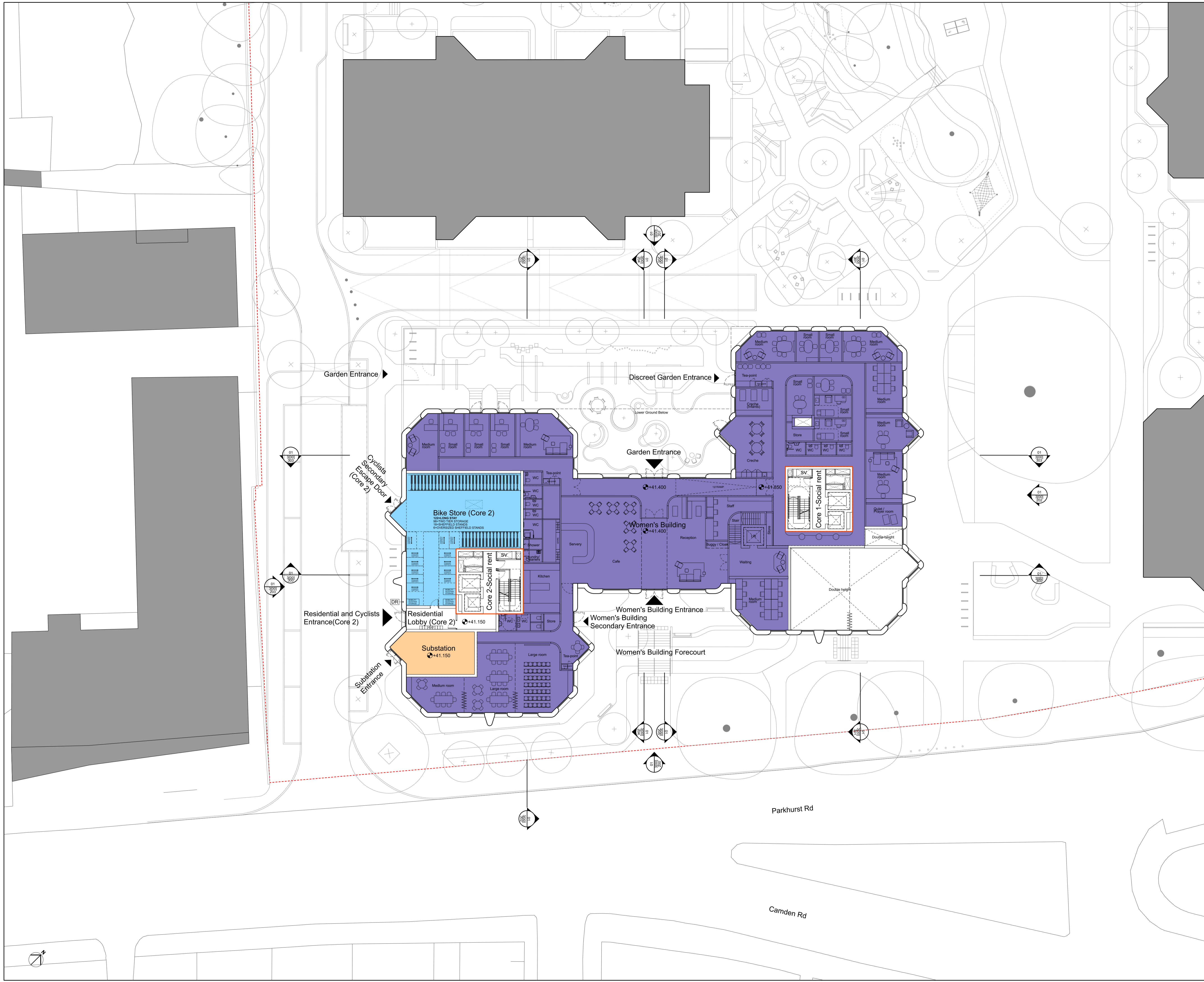
Allford Hall Monaghan Morris Limited accepts no responsibility or liability for:-
 - any use of this drawing by parties other than the party for whom it was prepared or for purposes other than those for which it was prepared
 - any alterations or additions to or discrepancies arising out of changes to the background information on which the drawings are based that was current at the time of issue, and which occur to that information after it has been issued by AHMM
 - any loss or degradation of the information held in this drawing resulting from the translation from the original file format to any other file format or from the recipient's reading of it in any other programme or any version of the programme other than that which was used to prepare it
 - the accuracy of survey information provided by others or for any costs, claims, proceedings and expenses arising out of reliance on such information
 - any scaling from this drawing other than by the local planning authority solely for the purposes of the planning application to which it relates



ALLFORD HALL MONAGHAN MORRIS
 ARCHITECTS Ltd
 MORELANDS, 5-23 OLD STREET LONDON EC1V 9HL
 TEL 020 7251 5261 FAX 020 7251 5123 WEB WWW.AHMM.CO.UK

job title
PROJECT HOLLOWAY
 drawing title / location
PLOT C PROPOSED LOWER GROUND

drawn by	checked	scale	status
EB	PR	1:200@A1; 1:400@A3	PLANNING
project	zone	source	classification
17105	3		[00] P099 P01



KEY

 1 BED	 CYCLE STORE
 2 BED	 EXTRA-CARE
 3 BED	 RESIDENTS SHARED FACILITIES
 4 BED	 SOCIAL RENT
 WOMENS BUILDING	 LONDON SHARED OWNERSHIP
 REFUSE STORE	 MARKET
 COMMERCIAL	 SHARED BETWEEN MARKET AND LSO
 PLANT	 SITE BOUNDARY
 BIODIVERSE ROOF	 AH ACCESS HATCH
	 SV SMOKE VENT
	 PV PHOTOVOLTAIC PANELS
	 AOV AUTOMATIC OPENING VENTS
	 DR DRY RISER INLET

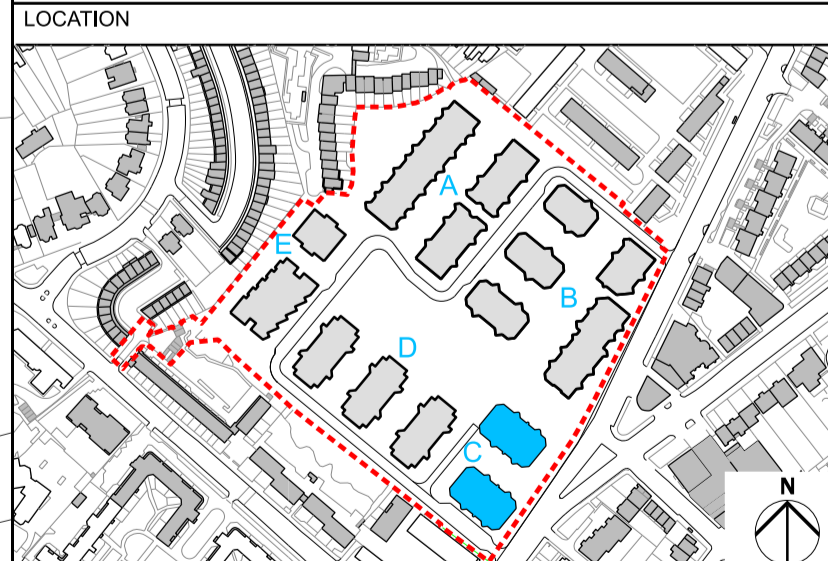
0 1m 2m 5m 10m

LANDSCAPE AND PUBLIC REALM INDICATIVE. REFER TO LANDSCAPE ARCHITECT INFORMATION.
 THE INTERNAL LAYOUT FOR THE WOMENS BUILDING IS INDICATIVE AND SHOWN FOR INFORMATION ONLY

PO1	01/11/21	PLANNING
REV	DATE	

NOTE
 When this drawing is issued in uncontrolled CAD format it will be accompanied by a PDF version and is issued to enable the recipient to prepare their own documents / models / drawings for which they are solely responsible.
 The recipient should report all drawing errors, omissions and discrepancies to the architect. All dimensions should be checked on site by the contractor and such dimensions shall be the contractor's responsibility.

Allford Hall Monaghan Morris Limited accepts no responsibility or liability for:-
 - any use of this drawing by parties other than the party for whom it was prepared or for purposes other than those for which it was prepared
 - any alterations or additions to or discrepancies arising out of changes to the background information on which the drawings are based that was current at the time of issue, and which occur to that information after it has been issued by AHMM
 - any loss or degradation of the information held in this drawing resulting from the translation from the original file format to any other file format or from the recipient's reading of it in any other programme or any version of the programme other than that which was used to prepare it
 - the accuracy of survey information provided by others or for any costs, claims, proceedings and expenses arising out of reliance on such information
 - any scaling from this drawing other than by the local planning authority solely for the purposes of the planning application to which it relates



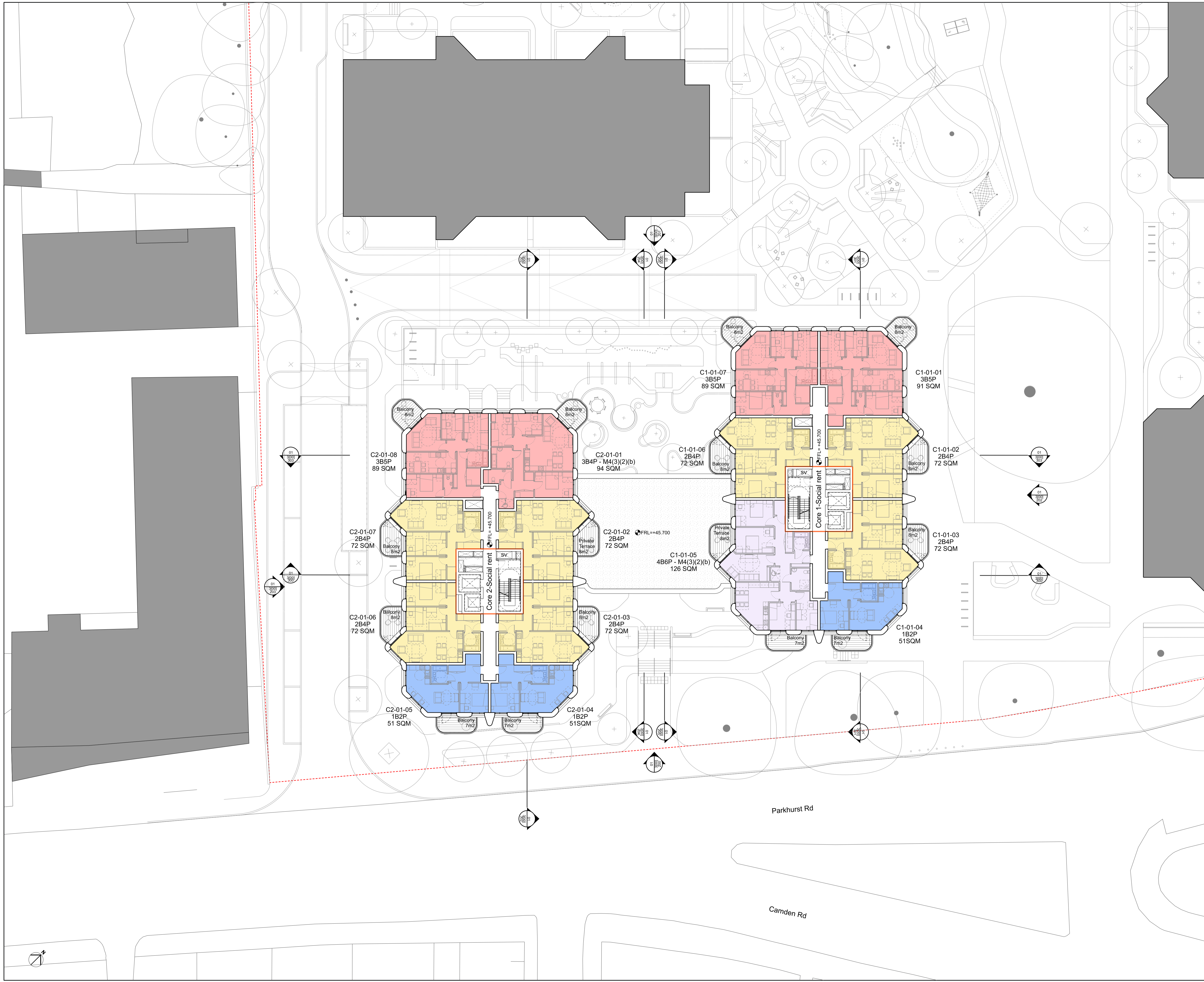
ALLFORD HALL MONAGHAN MORRIS
 ARCHITECTS Ltd
 MORELANDS, 5-23 OLD STREET LONDON EC1V 9HL
 TEL 020 7251 5261 FAX 020 7251 5123 WEB WWW.AHMM.CO.UK

job title
PROJECT HOLLOWAY

drawing title / location
**PLOT C
PROPOSED UPPER GROUND**

drawn by	checked	scale	status
EB	PR	1:200@A1; 1:400@A3	PLANNING
project	zone	source	classification
17105	3		[00] P100 P01

drawing no. revision



KEY

 1 BED	 CYCLE STORE
 2 BED	 EXTRA-CARE
 3 BED	 RESIDENT'S SHARED FACILITIES
 4 BED	 SOCIAL RENT
 WOMENS BUILDING	 LONDON SHARED OWNERSHIP
 REFUSE STORE	 MARKET
 COMMERCIAL	 SHARED BETWEEN MARKET AND LSO
 PLANT	 SITE BOUNDARY
 BIODIVERSE ROOF	 AH ACCESS HATCH
	 SV SMOKE VENT
	 PV PHOTOVOLTAIC PANELS
	 AOV AUTOMATIC OPENING VENTS
	 [DR] DRY RISER INLET

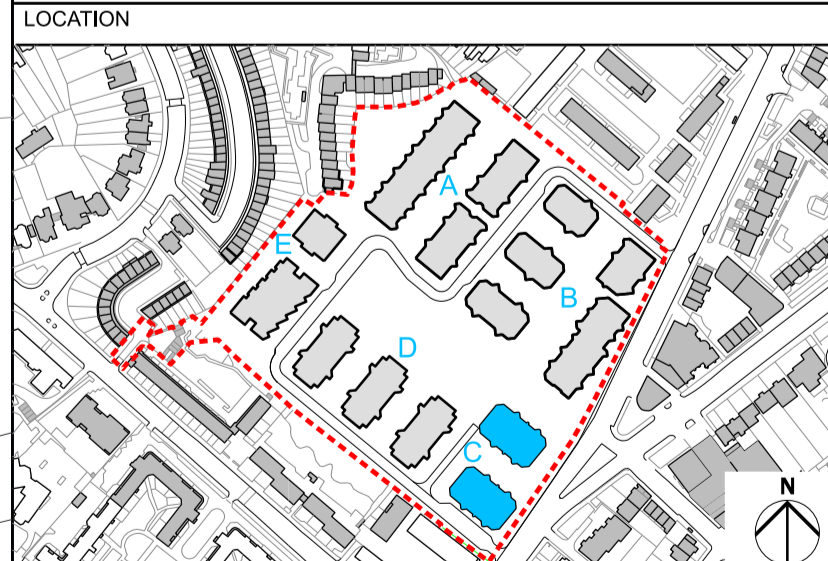
0 1m 2m 5m 10m

LANDSCAPE AND PUBLIC REALM INDICATIVE. REFER TO LANDSCAPE ARCHITECT INFORMATION.

P01	01/11/21	PLANNING
REV	DATE	

NOTE
 When this drawing is issued in uncontrolled CAD format it will be accompanied by a PDF version and is issued to enable the recipient to prepare their own documents / models / drawings for which they are solely responsible. The recipient should report all drawing errors, omissions and discrepancies to the architect. All dimensions should be checked on site by the contractor and such dimensions shall be the contractor's responsibility.

Allford Hall Monaghan Morris Limited accepts no responsibility or liability for:-
 - any use of this drawing by parties other than the party for whom it was prepared or for purposes other than those for which it was prepared
 - any alterations or additions to or discrepancies arising out of changes to the background information on which the drawings are based that was current at the time of issue, and which occur to that information after it has been issued by AHMM
 - any loss or degradation of the information held in this drawing resulting from the translation from the original file format to any other file format or from the recipient's reading of it in any other programme or any version of the programme other than that which was used to prepare it
 - the accuracy of survey information provided by others or for any costs, claims, proceedings and expenses arising out of reliance on such information
 - any scaling from this drawing other than by the local planning authority solely for the purposes of the planning application to which it relates

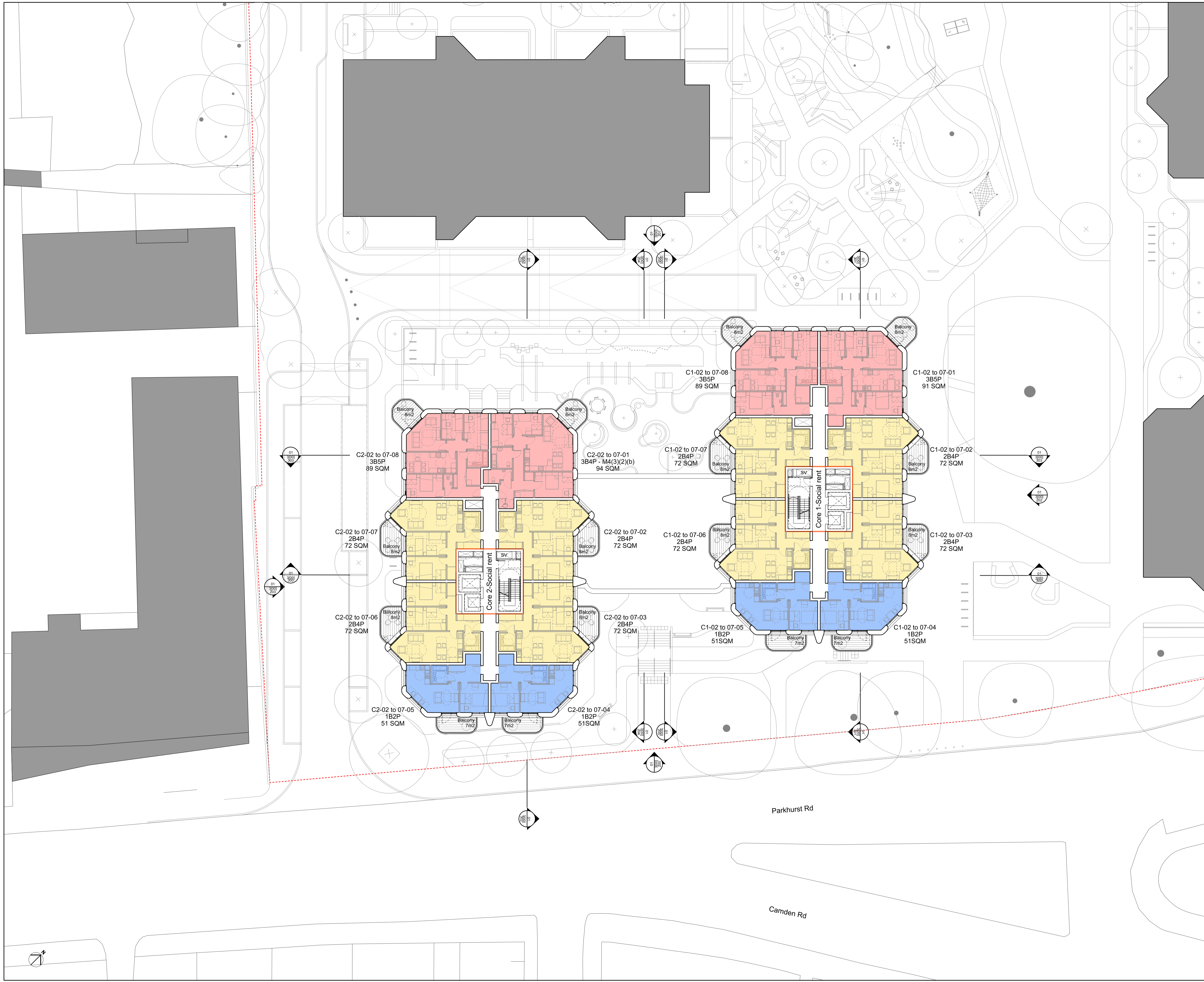


ALLFORD HALL MONAGHAN MORRIS
 ARCHITECTS Ltd
 MORELANDS, 5-23 OLD STREET LONDON EC1V 9HL
 TEL 020 7251 5261 FAX 020 7251 5123 WEB WWW.AHMM.CO.UK

job title
PROJECT HOLLOWAY
 drawing title / location
PLOT C PROPOSED FIRST FLOOR

drawn by	checked	scale	status
EB	PR	1:200@A1; 1:400@A3	PLANNING

project	zone	source	classification	drawing no.	revision
17105	3			[00] P101	P01



KEY

■ 1 BED	■ CYCLE STORE
■ 2 BED	■ EXTRA-CARE
■ 3 BED	■ RESIDENT'S SHARED FACILITIES
■ 4 BED	■ SOCIAL RENT
■ WOMENS BUILDING	■ LONDON SHARED OWNERSHIP
■ REFUSE STORE	■ MARKET
■ COMMERCIAL	■ SHARED BETWEEN MARKET AND LSO
■ PLANT	■ SITE BOUNDARY
■ BIODIVERSE ROOF	■ AH ACCESS HATCH
	■ SV SMOKE VENT
	■ PV PHOTOVOLTAIC PANELS
	■ AOV AUTOMATIC OPENING VENTS
	■ [DR] DRY RISER INLET

0 1m 2m 5m 10m

LANDSCAPE AND PUBLIC REALM INDICATIVE. REFER TO LANDSCAPE ARCHITECT INFORMATION.

NOTE

When this drawing is issued in uncontrolled CAD format it will be accompanied by a PDF version and is issued to enable the recipient to prepare their own documents / models / drawings for which they are solely responsible. The recipient should report all drawing errors, omissions and discrepancies to the architect. All dimensions should be checked on site by the contractor and such dimensions shall be the contractor's responsibility.

Allford Hall Monaghan Morris Limited accepts no responsibility or liability for:-
 - any use of this drawing by parties other than the party for whom it was prepared or for purposes other than those for which it was prepared
 - any alterations or additions to or discrepancies arising out of changes to the background information on which the drawings are based that was current at the time of issue, and which occur to that information after it has been issued by AHMM
 - any loss or degradation of the information held in this drawing resulting from the translation from the original file format to any other file format or from the recipient's reading of it in any other programme or any version of the programme other than that which was used to prepare it
 - the accuracy of survey information provided by others or for any costs, claims, proceedings and expenses arising out of reliance on such information
 - any scaling from this drawing other than by the local planning authority solely for the purposes of the planning application to which it relates

PO1	01/11/21	PLANNING
REV	DATE	

LOCATION

ALLFORD HALL MONAGHAN MORRIS
 ARCHITECTS Ltd
 MORELANDS, 5-23 OLD STREET LONDON EC1V 9HL
 TEL 020 7251 5261 FAX 020 7251 5123 WEB WWW.AHMM.CO.UK

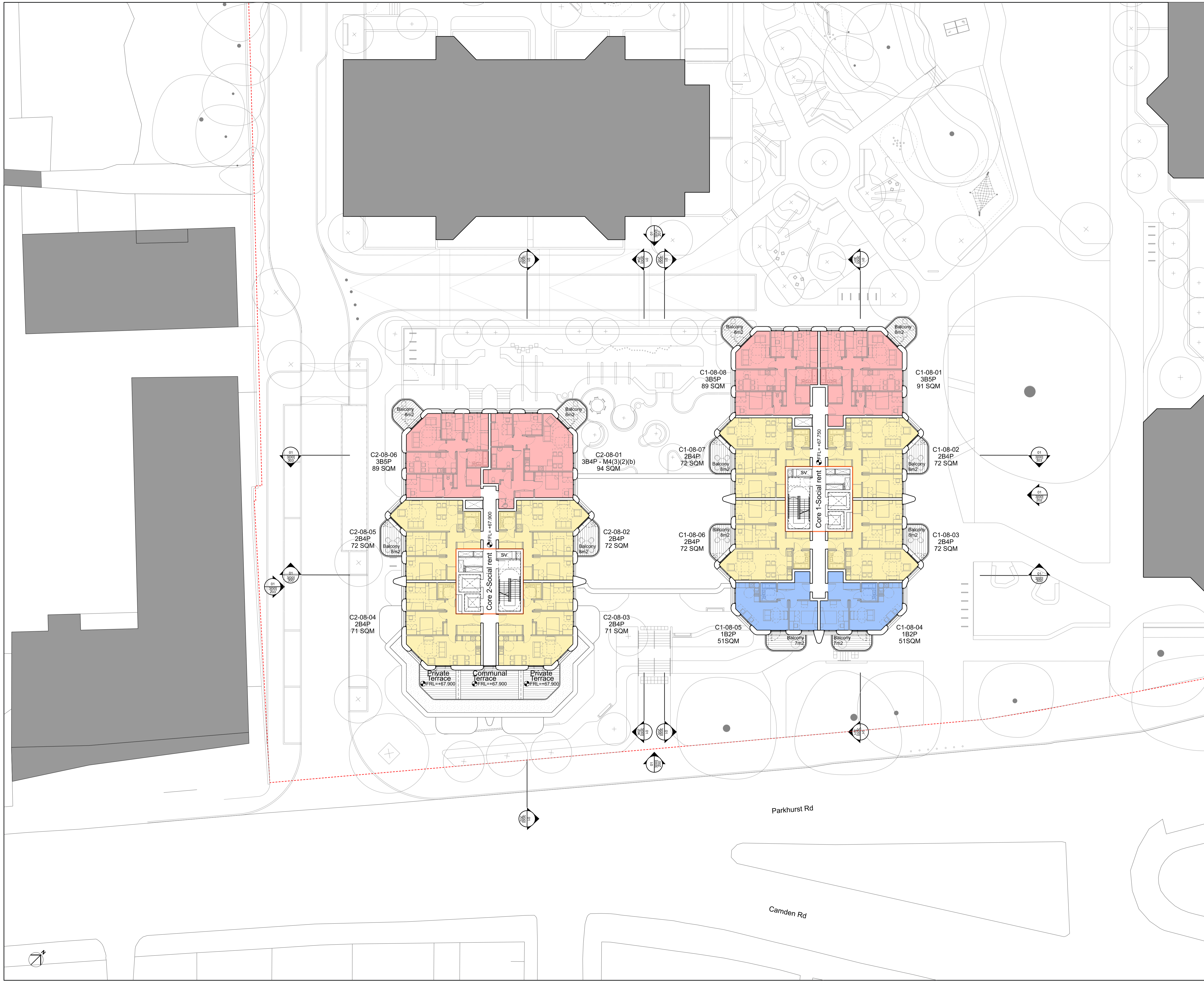
job title
PROJECT HOLLOWAY

drawing title / location
**PLOT C
 PROPOSED SECOND TO SEVENTH FLOOR**

drawn by	checked	scale	status
EB	PR	1:200@A1; 1:400@A3	PLANNING

project	zone	source	classification	drawing no.	revision
17105	3			[00] P102	P01

© Allford Hall Monaghan Morris Limited



KEY

 1 BED	 CYCLE STORE
 2 BED	 EXTRA-CARE
 3 BED	 RESIDENTS SHARED FACILITIES
 4 BED	 SOCIAL RENT
 WOMENS BUILDING	 LONDON SHARED OWNERSHIP
 REFUSE STORE	 SHARED BETWEEN MARKET AND LSO
 COMMERCIAL	 MARKET
 PLANT	 SITE BOUNDARY
 BIODIVERSE ROOF	 ACCESS HATCH
	 SMOKE VENT
	 PHOTOVOLTAIC PANELS
	 AUTOMATIC OPENING VENTS
	 DRY RISER INLET

0 1m 2m 5m 10m

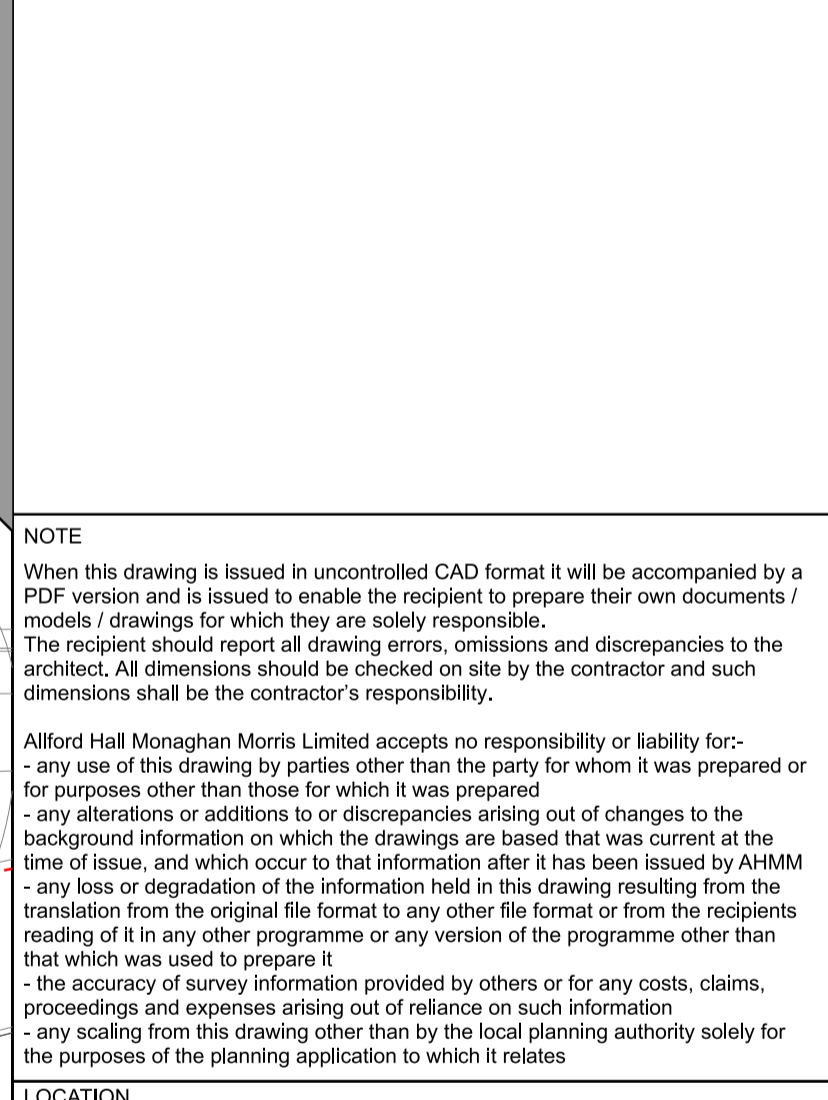
LANDSCAPE AND PUBLIC REALM INDICATIVE. REFER TO LANDSCAPE ARCHITECT INFORMATION.

PO1	01/11/21	PLANNING
REV	DATE	

NOTE

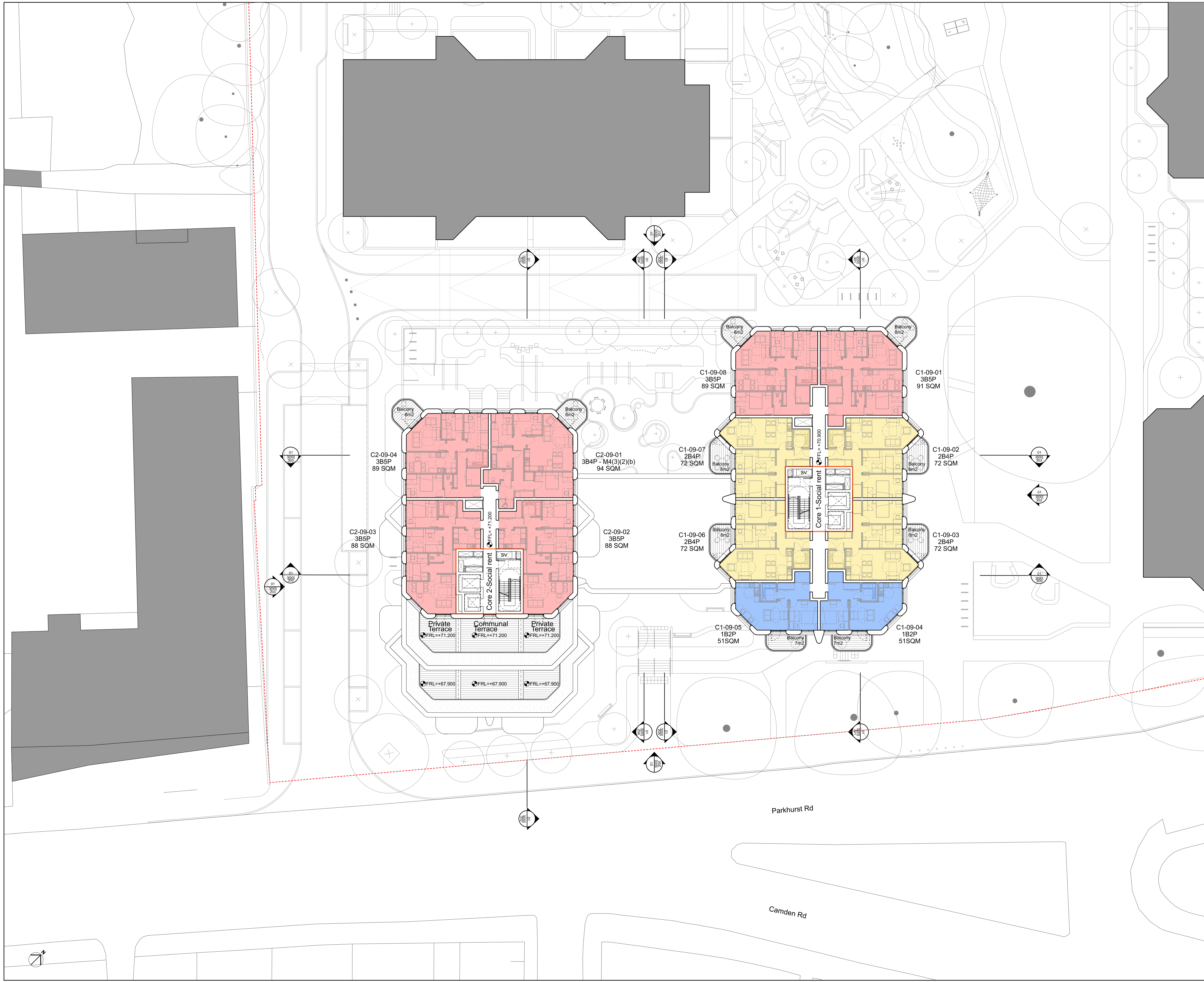
When this drawing is issued in uncontrolled CAD format it will be accompanied by a PDF version and is issued to enable the recipient to prepare their own documents / models / drawings for which they are solely responsible. The recipient should report all drawing errors, omissions and discrepancies to the architect. All dimensions should be checked on site by the contractor and such dimensions shall be the contractor's responsibility.

Allford Hall Monaghan Morris Limited accepts no responsibility or liability for:-
 - any use of this drawing by parties other than the party for whom it was prepared or for purposes other than those for which it was prepared
 - any alterations or additions to or discrepancies arising out of changes to the background information on which the drawings are based that was current at the time of issue, and which occur to that information after it has been issued by AHMM
 - any loss or degradation of the information held in this drawing resulting from the translation from the original file format to any other file format or from the recipient's reading of it in any other programme or any version of the programme other than that which was used to prepare it
 - the accuracy of survey information provided by others or for any costs, claims, proceedings and expenses arising out of reliance on such information
 - any scaling from this drawing other than by the local planning authority solely for the purposes of the planning application to which it relates



ALLFORD HALL MONAGHAN MORRIS
 ARCHITECTS Ltd
 MORELANDS, 5-23 OLD STREET LONDON EC1V 9HL
 TEL 020 7251 5261 FAX 020 7251 5123 WEB WWW.AHMM.CO.UK

job title		PROJECT HOLLOWAY	
drawing title / location		PLOT C PROPOSED EIGHTH FLOOR	
drawn by	checked	scale	status
EB	PR	1:200@A1; 1:400@A3	PLANNING
project	zone	source	classification drawing no. revision
17105	3		[00] P108 P01



KEY

 1 BED	 2 BED	 3 BED	 4 BED	 WOMENS BUILDING	 REFUSE STORE	 COMMERCIAL	 PLANT	 BIODIVERSE ROOF	 CYCLE STORE	 EXTRA-CARE	 RESIDENTS SHARED FACILITIES	 SOCIAL RENT	 LONDON SHARED OWNERSHIP	 MARKET	 SHARED BETWEEN MARKET AND LSO	 SITE BOUNDARY	 AH ACCESS HATCH	 SV SMOKE VENT	 PV PHOTOVOLTAIC PANELS	 AOV AUTOMATIC OPENING VENTS	 DR DRY RISER INLET
---	---	---	---	---	---	---	---	--	---	--	---	---	---	---	--	---	--	--	---	--	---

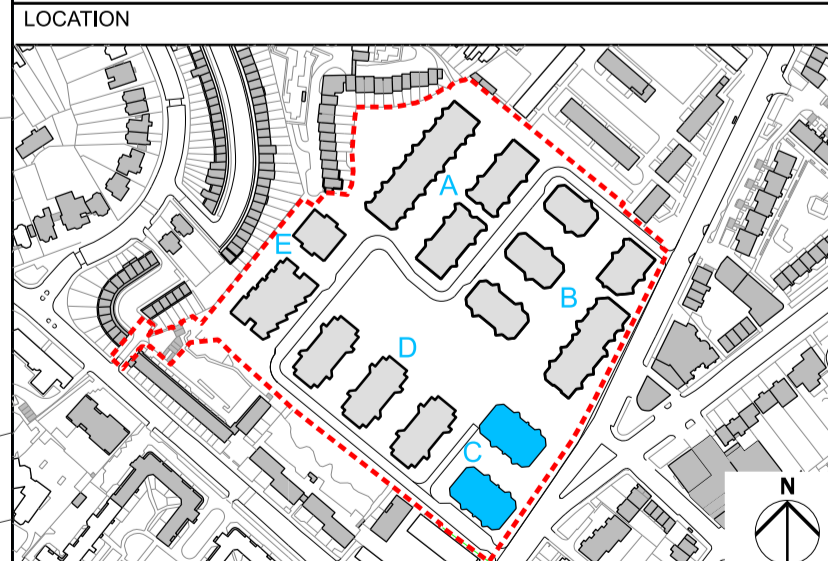
0 1m 2m 5m 10m

LANDSCAPE AND PUBLIC REALM INDICATIVE. REFER TO LANDSCAPE ARCHITECT INFORMATION.

PO1	01/11/21	PLANNING
REV	DATE	

NOTE
 When this drawing is issued in uncontrolled CAD format it will be accompanied by a PDF version and is issued to enable the recipient to prepare their own documents / models / drawings for which they are solely responsible. The recipient should report all drawing errors, omissions and discrepancies to the architect. All dimensions should be checked on site by the contractor and such dimensions shall be the contractor's responsibility.

Allford Hall Monaghan Morris Limited accepts no responsibility or liability for:-
 - any use of this drawing by parties other than the party for whom it was prepared or for purposes other than those for which it was prepared
 - any alterations or additions to or discrepancies arising out of changes to the background information on which the drawings are based that was current at the time of issue, and which occur to that information after it has been issued by AHMM
 - any loss or degradation of the information held in this drawing resulting from the translation from the original file format to any other file format or from the recipient's reading of it in any other programme or any version of the programme other than that which was used to prepare it
 - the accuracy of survey information provided by others or for any costs, claims, proceedings and expenses arising out of reliance on such information
 - any scaling from this drawing other than by the local planning authority solely for the purposes of the planning application to which it relates



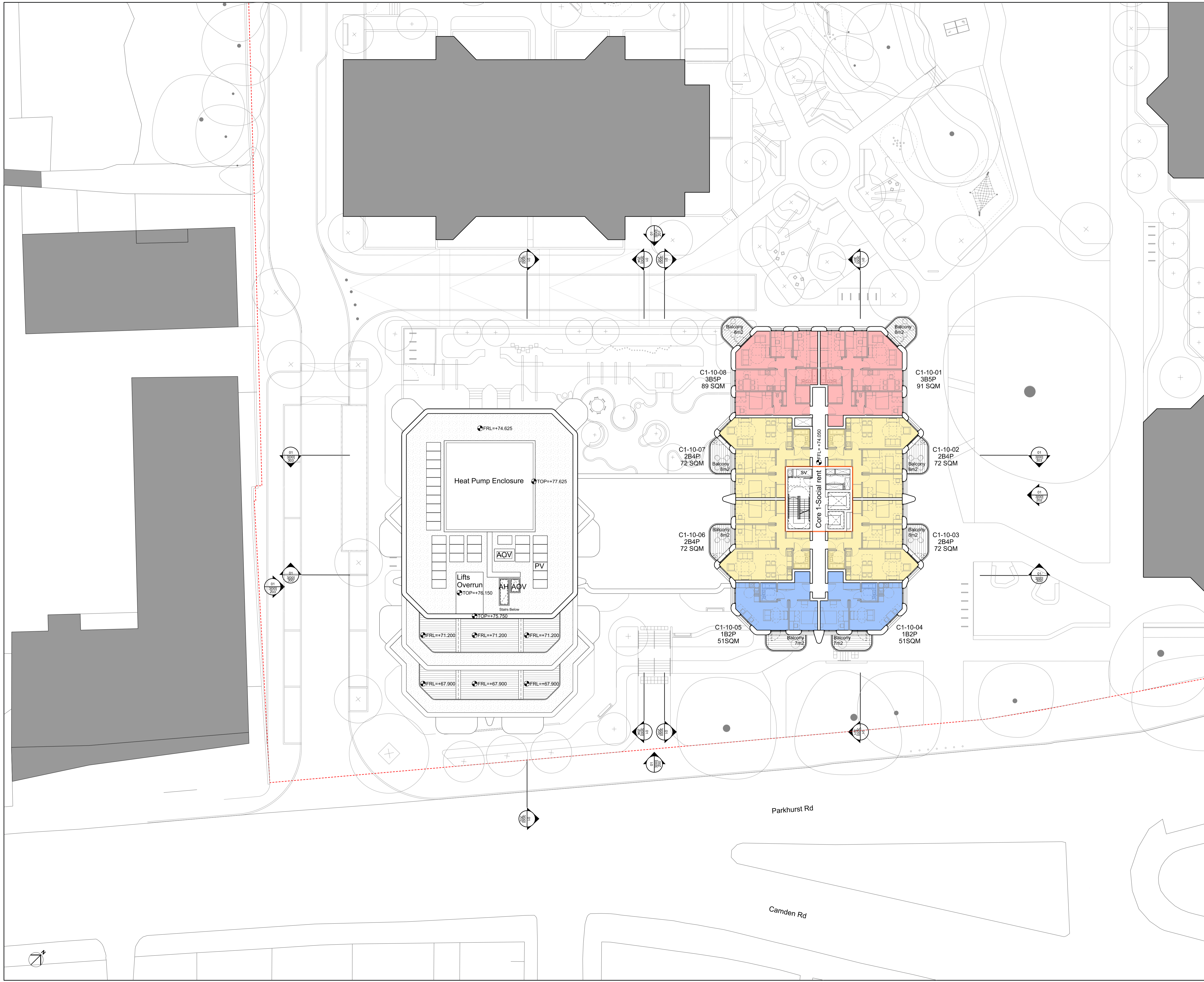
ALLFORD HALL MONAGHAN MORRIS
 ARCHITECTS Ltd
 MORELANDS, 5-23 OLD STREET LONDON EC1V 9HL
 TEL 020 7251 5261 FAX 020 7251 5123 WEB WWW.AHMM.CO.UK

job title
PROJECT HOLLOWAY

drawing title / location
**PLOT C
 PROPOSED NINTH FLOOR**

drawn by	checked	scale	status
EB	PR	1:200@A1; 1:400@A3	PLANNING

project	zone	source	classification	drawing no.	revision
17105	3			[00] P109	P01



KEY

 1 BED	 2 BED	 3 BED	 4 BED	 WOMENS BUILDING	 REFUSE STORE	 COMMERCIAL	 BIODIVERSE ROOF	 CYCLE STORE	 EXTRA-CARE	 RESIDENTS SHARED FACILITIES	 SOCIAL RENT	 LONDON SHARED OWNERSHIP	 MARKET	 SHARED BETWEEN MARKET AND LSO
								 SITE BOUNDARY	 ACCESS HATCH	 SMOKE VENT	 PHOTOVOLTAIC PANELS	 AUTOMATIC OPENING VENTS	 DRY RISER INLET	

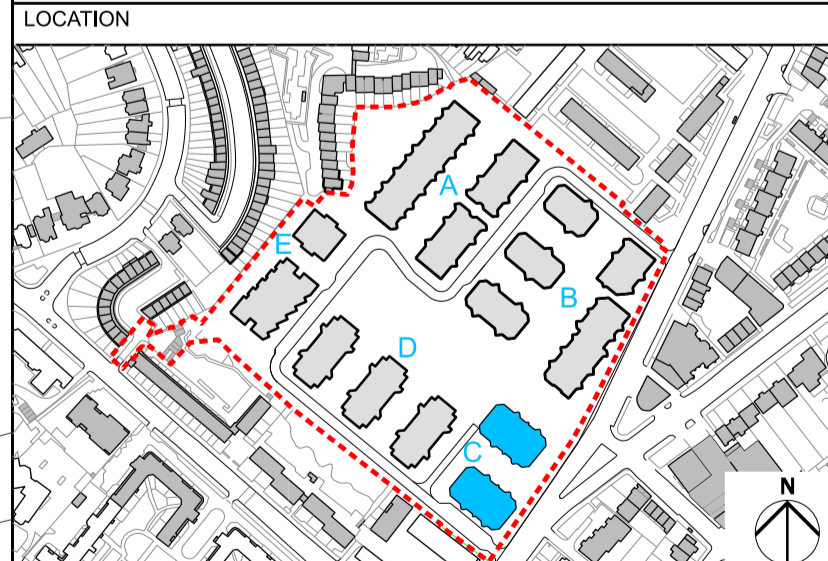
0 1m 2m 5m 10m

LANDSCAPE AND PUBLIC REALM INDICATIVE. REFER TO LANDSCAPE ARCHITECT INFORMATION.

PO1	01/11/21	PLANNING
REV	DATE	

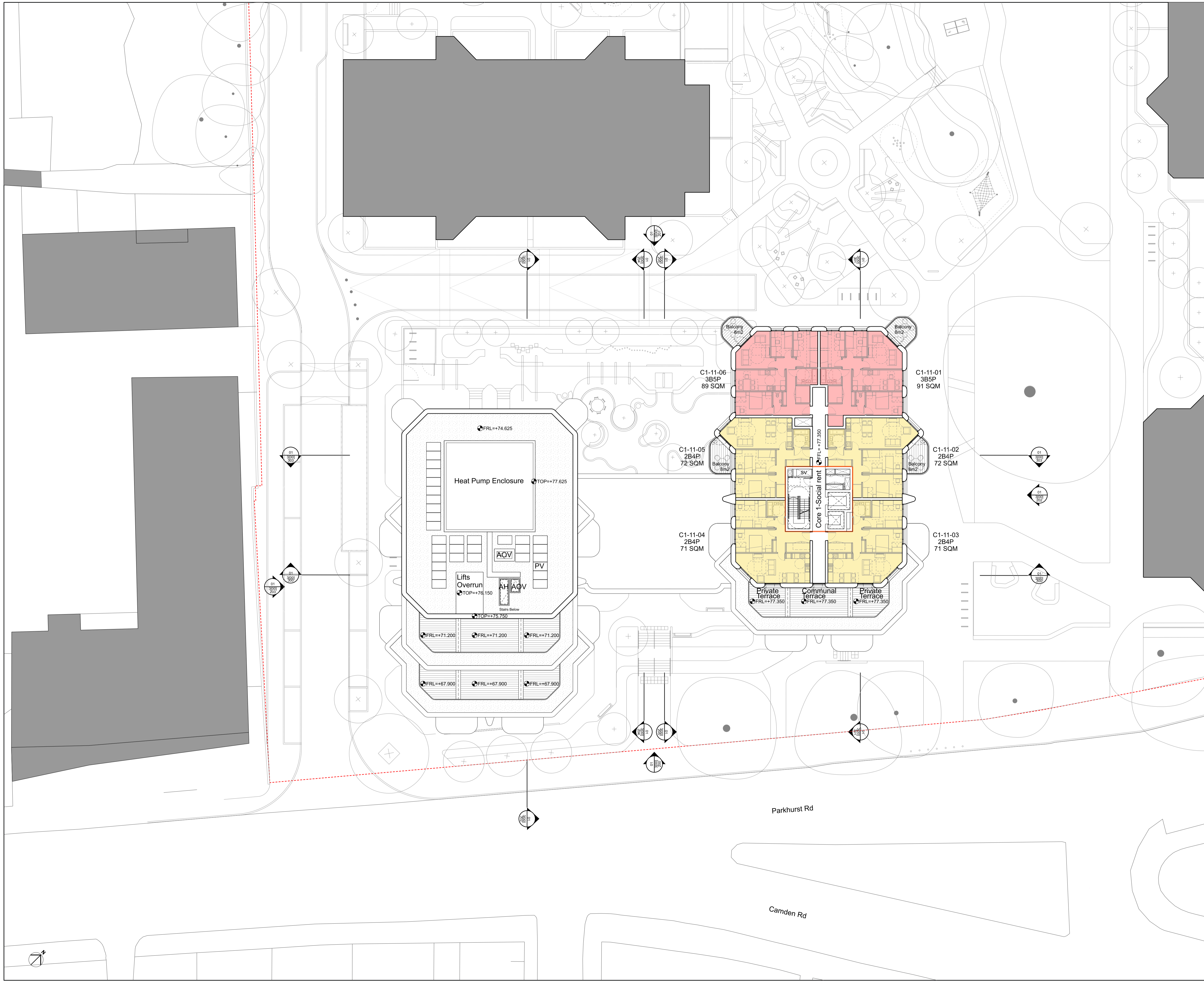
NOTE
 When this drawing is issued in uncontrolled CAD format it will be accompanied by a PDF version and is issued to enable the recipient to prepare their own documents / models / drawings for which they are solely responsible. The recipient should report all drawing errors, omissions and discrepancies to the architect. All dimensions should be checked on site by the contractor and such dimensions shall be the contractor's responsibility.

Allford Hall Monaghan Morris Limited accepts no responsibility or liability for:-
 - any use of this drawing by parties other than the party for whom it was prepared or for purposes other than those for which it was prepared
 - any alterations or additions to or discrepancies arising out of changes to the background information on which the drawings are based that was current at the time of issue, and which occur to that information after it has been issued by AHMM
 - any loss or degradation of the information held in this drawing resulting from the translation from the original file format to any other file format or from the recipients reading of it in any other programme or any version of the programme other than that which was used to prepare it
 - the accuracy of survey information provided by others or for any costs, claims, proceedings and expenses arising out of reliance on such information
 - any scaling from this drawing other than by the local planning authority solely for the purposes of the planning application to which it relates



ALLFORD HALL MONAGHAN MORRIS
 ARCHITECTS Ltd
 MORELANDS, 5-23 OLD STREET LONDON EC1V 9HL
 TEL 020 7251 5261 FAX 020 7251 5123 WEB WWW.AHMM.CO.UK

job title		PROJECT HOLLOWAY	
drawing title / location		PLOT C PROPOSED TENTH FLOOR	
drawn by	checked	scale	status
EB	PR	1:200@A1; 1:400@A3	PLANNING
project	zone	source	classification
17105	3		
		drawing no.	revision
		[00]	P110 P01



KEY

 1 BED	 2 BED	 3 BED	 4 BED	 WOMENS BUILDING	 REFUSE STORE	 COMMERCIAL	 PLANT	 BIODIVERSE ROOF	 CYCLE STORE	 EXTRA-CARE	 RESIDENT'S SHARED FACILITIES	 SOCIAL RENT	 LONDON SHARED OWNERSHIP	 MARKET	 SHARED BETWEEN MARKET AND LSO
								 SITE BOUNDARY	 ACCESS HATCH	 SMOKE VENT	 PHOTOVOLTAIC PANELS	 AUTOMATIC OPENING VENTS	 DRY RISER INLET		

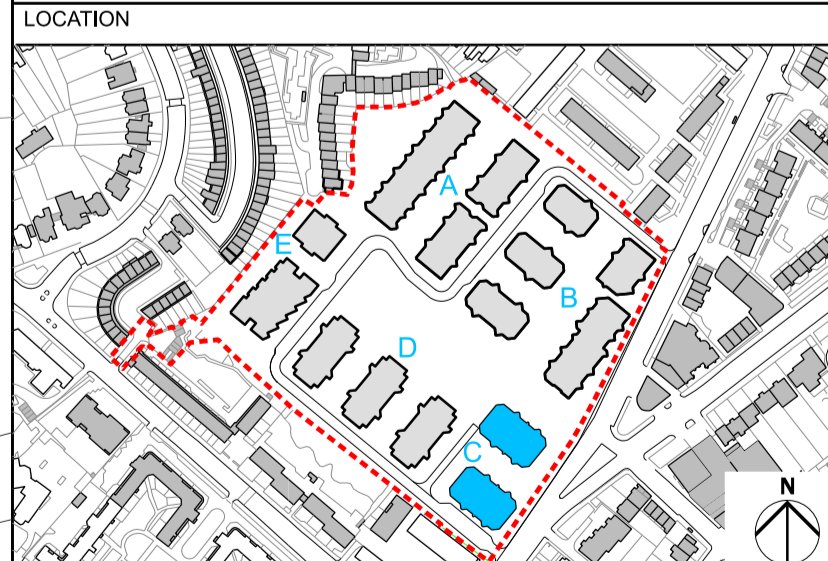
0 1m 2m 5m 10m

LANDSCAPE AND PUBLIC REALM INDICATIVE. REFER TO LANDSCAPE ARCHITECT INFORMATION.

PO1	01/11/21	PLANNING
REV	DATE	

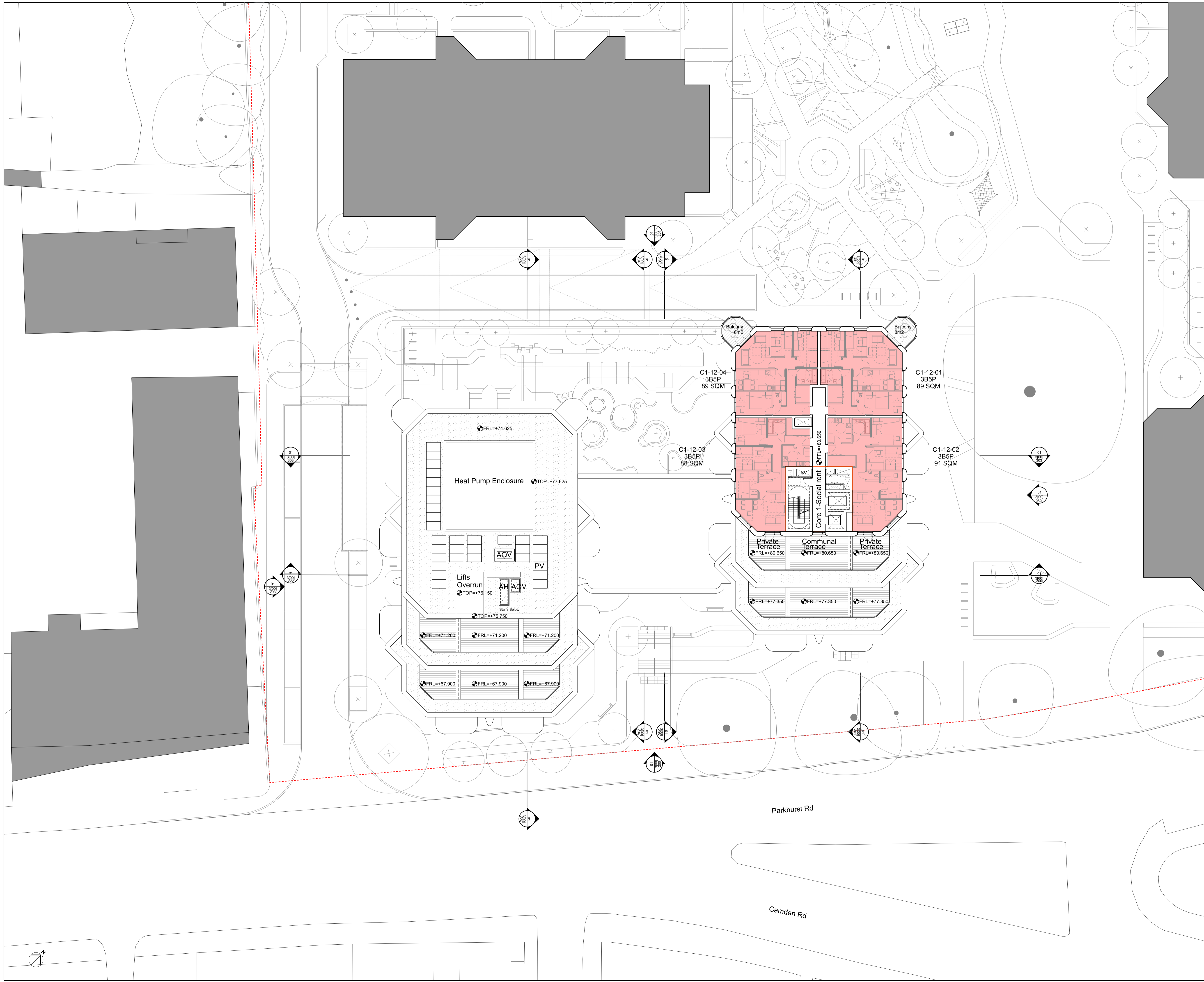
NOTE
 When this drawing is issued in uncontrolled CAD format it will be accompanied by a PDF version and is issued to enable the recipient to prepare their own documents / models / drawings for which they are solely responsible. The recipient should report all drawing errors, omissions and discrepancies to the architect. All dimensions should be checked on site by the contractor and such dimensions shall be the contractor's responsibility.

Allford Hall Monaghan Morris Limited accepts no responsibility or liability for:-
 - any use of this drawing by parties other than the party for whom it was prepared or for purposes other than those for which it was prepared
 - any alterations or additions to or discrepancies arising out of changes to the background information on which the drawings are based that was current at the time of issue, and which occur to that information after it has been issued by AHMM
 - any loss or degradation of the information held in this drawing resulting from the translation from the original file format to any other file format or from the recipient's reading of it in any other programme or any version of the programme other than that which was used to prepare it
 - the accuracy of survey information provided by others or for any costs, claims, proceedings and expenses arising out of reliance on such information
 - any scaling from this drawing other than by the local planning authority solely for the purposes of the planning application to which it relates



ALLFORD HALL MONAGHAN MORRIS
 ARCHITECTS Ltd
 MORELANDS, 5-23 OLD STREET LONDON EC1V 9HL
 TEL 020 7251 5261 FAX 020 7251 5123 WEB WWW.AHMM.CO.UK

job title			
PROJECT HOLLOWAY			
drawing title / location			
PLOT C PROPOSED ELEVENTH FLOOR			
drawn by	checked	scale	status
EB	PR	1:200@A1; 1:400@A3	PLANNING
project	zone	source	classification drawing no. revision
17105	3		[00] P111 P01



KEY

 1 BED	 CYCLE STORE
 2 BED	 EXTRA-CARE
 3 BED	 RESIDENT'S SHARED FACILITIES
 4 BED	 SOCIAL RENT
 WOMENS BUILDING	 LONDON SHARED OWNERSHIP
 REFUSE STORE	 MARKET
 COMMERCIAL	 SHARED BETWEEN MARKET AND LSO
 PLANT	 SITE BOUNDARY
 BIODIVERSE ROOF	 AH ACCESS HATCH
	 SV SMOKE VENT
	 PV PHOTOVOLTAIC PANELS
	 AOV AUTOMATIC OPENING VENTS
	 DR DRY RISER INLET

0 1m 2m 5m 10m

LANDSCAPE AND PUBLIC REALM INDICATIVE. REFER TO LANDSCAPE ARCHITECT INFORMATION.

PO1	01/11/21	PLANNING
REV	DATE	

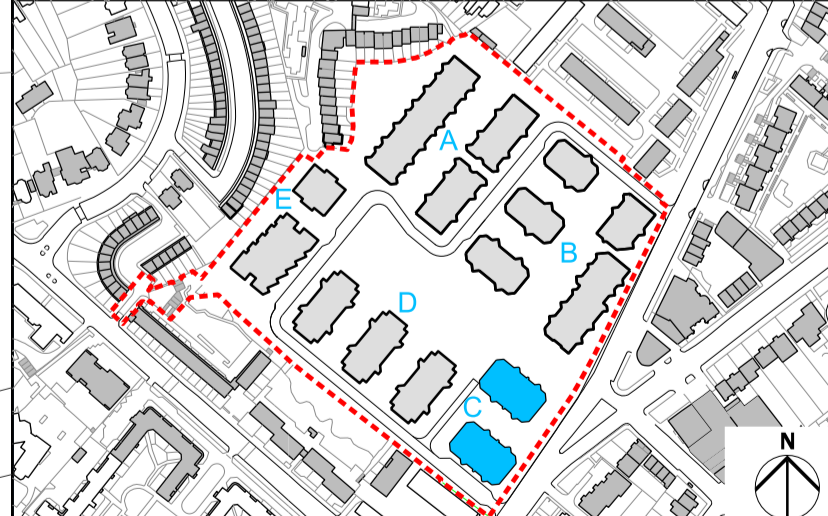
PO1	01/11/21	PLANNING
REV	DATE	

PO1	01/11/21	PLANNING
REV	DATE	

NOTE

When this drawing is issued in uncontrolled CAD format it will be accompanied by a PDF version and is issued to enable the recipient to prepare their own documents / models / drawings for which they are solely responsible. The recipient should report all drawing errors, omissions and discrepancies to the architect. All dimensions should be checked on site by the contractor and such dimensions shall be the contractor's responsibility.

Allford Hall Monaghan Morris Limited accepts no responsibility or liability for:-
 - any use of this drawing by parties other than the party for whom it was prepared or for purposes other than those for which it was prepared
 - any alterations or additions to or discrepancies arising out of changes to the background information on which the drawings are based that was current at the time of issue, and which occur to that information after it has been issued by AHMM
 - any loss or degradation of the information held in this drawing resulting from the translation from the original file format to any other file format or from the recipient's reading of it in any other programme or any version of the programme other than that which was used to prepare it
 - the accuracy of survey information provided by others or for any costs, claims, proceedings and expenses arising out of reliance on such information
 - any scaling from this drawing other than by the local planning authority solely for the purposes of the planning application to which it relates

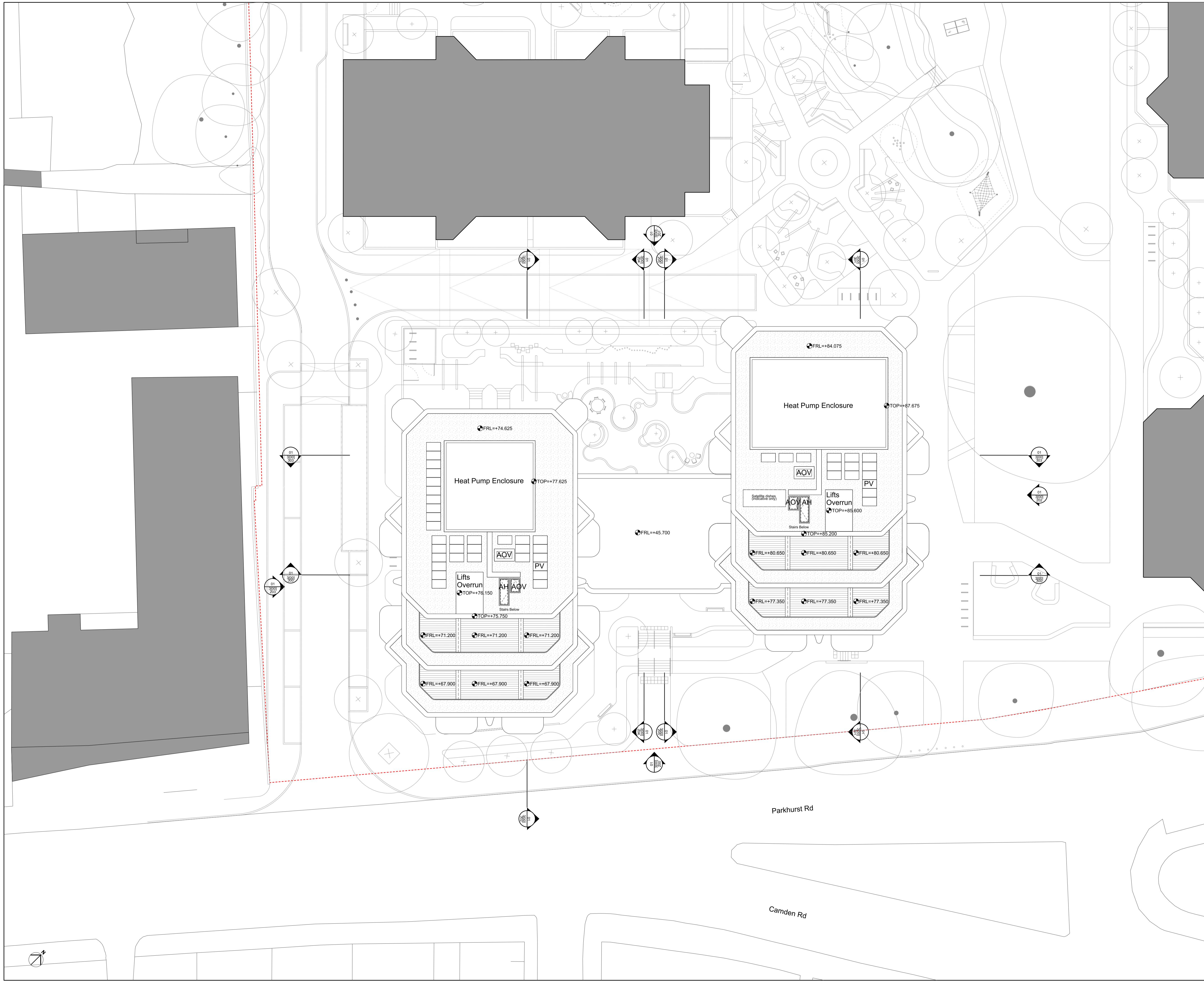


ALLFORD HALL MONAGHAN MORRIS
 ARCHITECTS Ltd
 MORELANDS, 5-23 OLD STREET LONDON EC1V 9HL
 TEL 020 7251 5261 FAX 020 7251 5123 WEB WWW.AHMM.CO.UK

job title			
PROJECT HOLLOWAY			
drawing title / location			
PLOT C PROPOSED TWELFTH FLOOR			
drawn by	checked	scale	status
EB	PR	1:200@A1; 1:400@A3	PLANNING
project	zone	source	classification drawing no. revision

17105 3 [00] P112 P01

© Allford Hall Monaghan Morris Limited



KEY

	1 BED		CYCLE STORE
	2 BED		EXTRA-CARE
	3 BED		RESIDENT'S SHARED FACILITIES
	4 BED		SOCIAL RENT
	WOMENS BUILDING		LONDON SHARED OWNERSHIP
	REFUSE STORE		MARKET
	COMMERCIAL		SHARED BETWEEN MARKET AND LSO
	SITE BOUNDARY		AH ACCESS HATCH
	PLANT		SV SMOKE VENT
	BIODIVERSE ROOF		PV PHOTOVOLTAIC PANELS
			AOV AUTOMATIC OPENING VENTS
			DRY RISER INLET

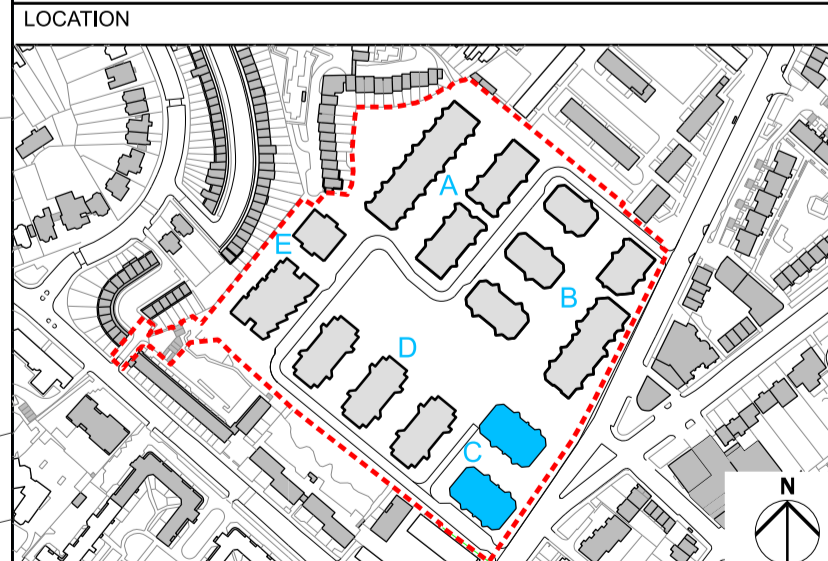
0 1m 2m 5m 10m

LANDSCAPE AND PUBLIC REALM INDICATIVE. REFER TO LANDSCAPE ARCHITECT INFORMATION.

PO1	01/11/21	PLANNING
REV	DATE	

NOTE
 When this drawing is issued in uncontrolled CAD format it will be accompanied by a PDF version and is issued to enable the recipient to prepare their own documents / models / drawings for which they are solely responsible. The recipient should report all drawing errors, omissions and discrepancies to the architect. All dimensions should be checked on site by the contractor and such dimensions shall be the contractor's responsibility.

Allford Hall Monaghan Morris Limited accepts no responsibility or liability for:-
 - any use of this drawing by parties other than the party for whom it was prepared or for purposes other than those for which it was prepared
 - any alterations or additions to or discrepancies arising out of changes to the background information on which the drawings are based that was current at the time of issue, and which occur to that information after it has been issued by AHMM
 - any loss or degradation of the information held in this drawing resulting from the translation from the original file format to any other file format or from the recipient's reading of it in any other programme or any version of the programme other than that which was used to prepare it
 - the accuracy of survey information provided by others or for any costs, claims, proceedings and expenses arising out of reliance on such information
 - any scaling from this drawing other than by the local planning authority solely for the purposes of the planning application to which it relates


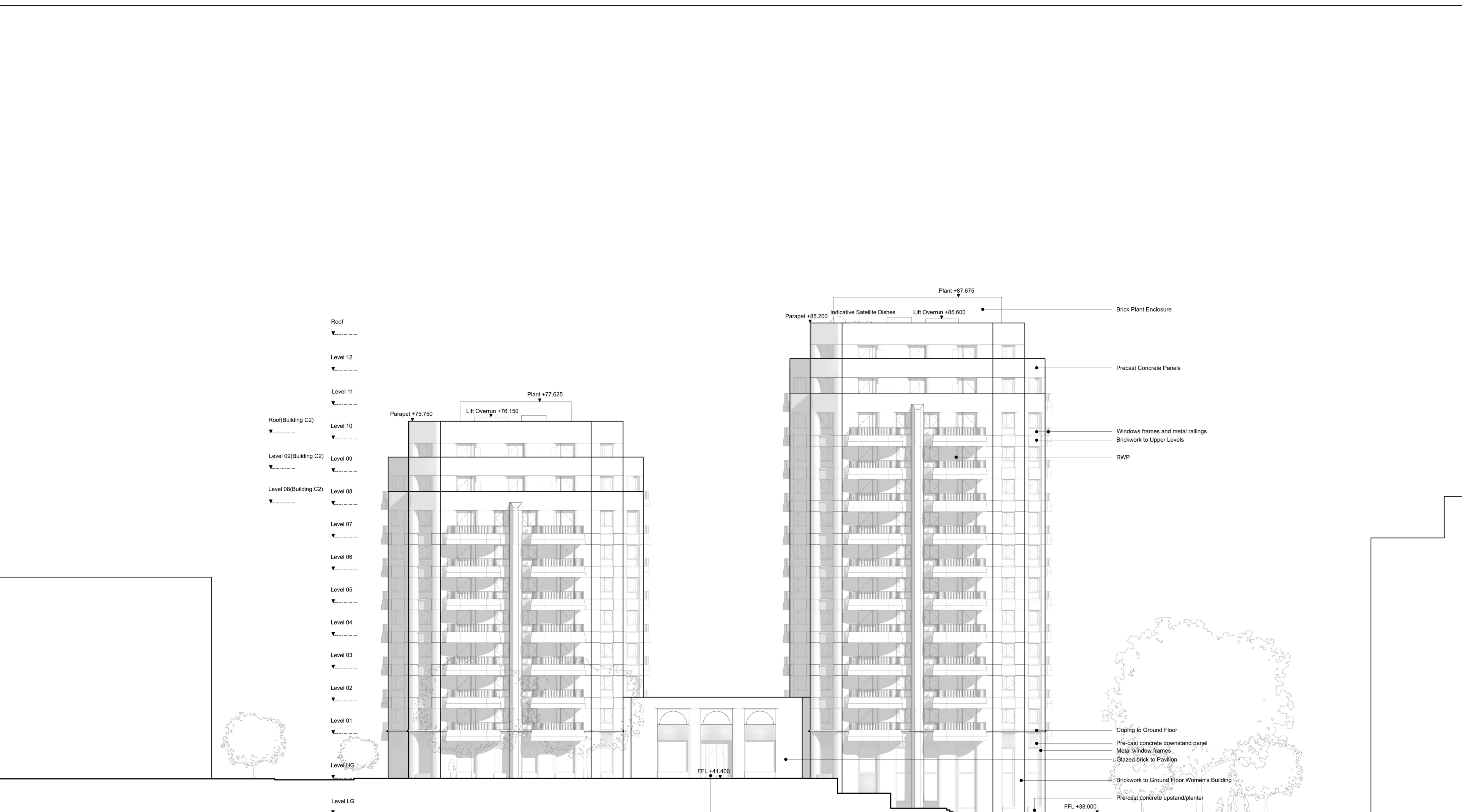


ALLFORD HALL MONAGHAN MORRIS
 ARCHITECTS Ltd
 MORELANDS, 5-23 OLD STREET LONDON EC1V 9HL
 TEL 020 7251 5261 FAX 020 7251 5123 WEB WWW.AHMM.CO.UK

job title
PROJECT HOLLOWAY
 drawing title / location
PLOT C PROPOSED ROOF PLAN

drawn by	checked	scale	status
EB	PR	1:200@A1; 1:400@A3	PLANNING

project	zone	source	classification	drawing no.	revision
17105	3			[00] P120	P01



KEY

0 1m 2m 5m 10m

LANDSCAPE AND PUBLIC REALM INDICATIVE. REFER TO LANDSCAPE ARCHITECT INFORMATION.

REV	DATE
P01	01/11/21 PLANNING

NOTE

When this drawing is issued in uncontrolled CAD format it will be accompanied by a PDF version and is issued to enable the recipient to prepare their own documents / models / drawings for which they are solely responsible. The recipient should report all drawing errors, omissions and discrepancies to the architect. All dimensions should be checked on site by the contractor and such dimensions shall be the contractor's responsibility.

Allford Hall Monaghan Morris Limited accepts no responsibility or liability for:-
 - any use of this drawing by parties other than the party for whom it was prepared or for purposes other than those for which it was prepared
 - any alterations or additions to or discrepancies arising out of changes to the background information on which the drawings are based that was current at the time of issue, and which occur to that information after it has been issued by AHMM
 - any loss or degradation of the information held in this drawing resulting from the translation from the original file format to any other file format or from the recipient's reading of it in any other programme or any version of the programme other than that which was used to prepare it
 - the accuracy of survey information provided by others or for any costs, claims, proceedings and expenses arising out of reliance on such information
 - any scaling from this drawing other than by the local planning authority solely for the purposes of the planning application to which it relates

LOCATION


ALLFORD HALL MONAGHAN MORRIS

ARCHITECTS Ltd
 MORELANDS, 5-23 OLD STREET LONDON EC1V 9HL
 TEL 020 7251 5261 FAX 020 7251 5123 WEB WWW.AHMM.CO.UK

job title
PROJECT HOLLOWAY

drawing title / location
PLOT C PROPOSED SOUTHEAST ELEVATION - EXTERNAL

drawn by	checked	scale	status
EB	PR	1:200@A1; 1:400@A3	PLANNING
project	zone	source	classification
17105	3	[00]	P200 P01



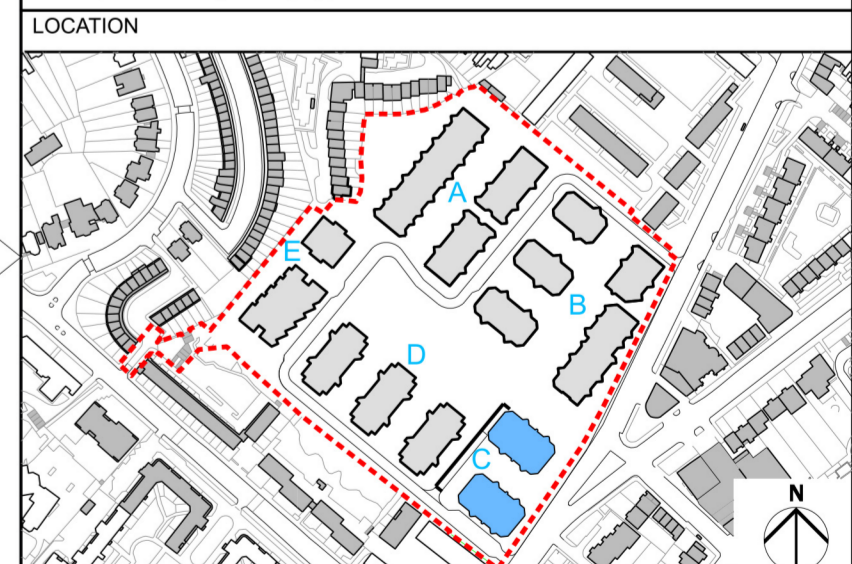
LANDSCAPE AND PUBLIC REALM INDICATIVE. REFER TO LANDSCAPE ARCHITECT INFORMATION.



P01	01/11/21	PLANNING
REV	DATE	

NOTE
When this drawing is issued in uncontrolled CAD format it will be accompanied by a PDF version and is issued to enable the recipient to prepare their own documents / models / drawings for which they are solely responsible. The recipient should report all drawing errors, omissions and discrepancies to the architect. All dimensions should be checked on site by the contractor and such dimensions shall be the contractor's responsibility.

Allford Hall Monaghan Morris Limited accepts no responsibility or liability for:-
 - any use of this drawing by parties other than the party for whom it was prepared or for purposes other than those for which it was prepared
 - any alterations or additions to or discrepancies arising out of changes to the background information on which the drawings are based that was current at the time of issue, and which occur to that information after it has been issued by AHMM
 - any loss or degradation of the information held in this drawing resulting from the translation from the original file format to any other file format or from the recipient's reading of it in any other programme or any version of the programme other than that which was used to prepare it
 - the accuracy of survey information provided by others or for any costs, claims, proceedings and expenses arising out of reliance on such information
 - any scaling from this drawing other than by the local planning authority solely for the purposes of the planning application to which it relates




ALLFORD HALL MONAGHAN MORRIS
 ARCHITECTS Ltd
 MORELANDS, 5-23 OLD STREET LONDON EC1V 9HL
 TEL 020 7251 5261 FAX 020 7251 5123 WEB WWW.AHMM.CO.UK

job title
PROJECT HOLLOWAY
 drawing title / location
PLOT C PROPOSED NORTHWEST ELEVATION - EXTERNAL

drawn by	checked	scale	status
EB	PR	1:200@A1; 1:400@A3	PLANNING

project	zone	source	classification	drawing no.	revision
17105	3		[00]	P201	P01



Roof
 Level 12
 Level 11
 Roof(Building C2) Level 10
 Level 09(Building C2) Level 09
 Level 08(Building C2) Level 08
 Level 07
 Level 06
 Level 05
 Level 04
 Level 03
 Level 02
 Level 01
 Level UG
 Level LG

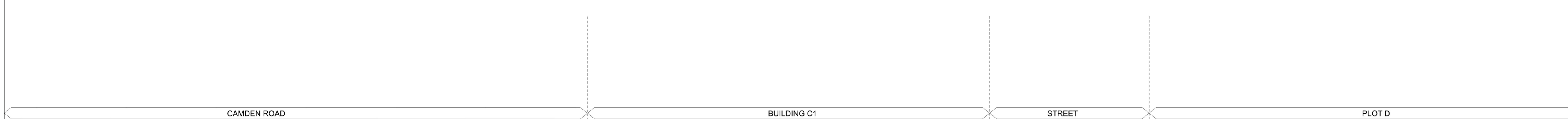
Plant +87.675
 Lift Overrun +85.600
 Parapet +85.200

Brick Plant Enclosure
 Precast Concrete Panels
 RWP
 Metal windows with louvres
 Windows frames and metal railings
 Brickwork to Upper Levels

Pre-cast concrete downstand panel
 Metal windows frames
 Brickwork to Ground Floor Women's Building
 Pre-cast concrete upstand/planter

Residential Entrance to Core 1
 Flexible Commercial
 Secondary entrance to Women's Building

FFL +38.950



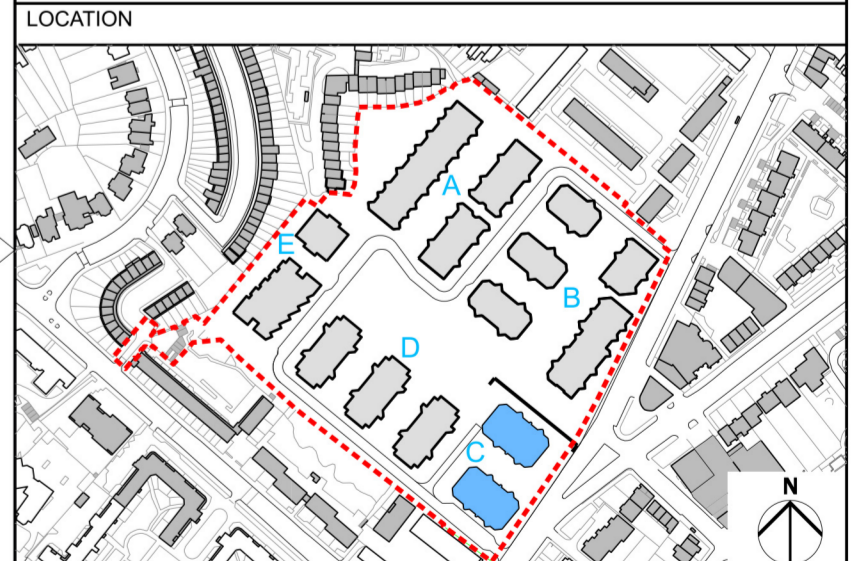
KEY

LANDSCAPE AND PUBLIC REALM INDICATIVE. REFER TO LANDSCAPE ARCHITECT INFORMATION.

REV	DATE
P01	01/11/21 PLANNING

NOTE
 When this drawing is issued in uncontrolled CAD format it will be accompanied by a PDF version and is issued to enable the recipient to prepare their own documents / models / drawings for which they are solely responsible.
 The recipient should report all drawing errors, omissions and discrepancies to the architect. All dimensions should be checked on site by the contractor and such dimensions shall be the contractor's responsibility.

Allford Hall Monaghan Morris Limited accepts no responsibility or liability for:-
 - any use of this drawing by parties other than the party for whom it was prepared or for purposes other than those for which it was prepared
 - any alterations or additions to or discrepancies arising out of changes to the background information on which the drawings are based that was current at the time of issue, and which occur to that information after it has been issued by AHMM
 - any loss or degradation of the information held in this drawing resulting from the translation from the original file format to any other file format or from the recipient's reading of it in any other programme or any version of the programme other than that which was used to prepare it
 - the accuracy of survey information provided by others or for any costs, claims, proceedings and expenses arising out of reliance on such information
 - any scaling from this drawing other than by the local planning authority solely for the purposes of the planning application to which it relates



ALLFORD HALL MONAGHAN MORRIS
 ARCHITECTS Ltd
 MORELANDS, 5-23 OLD STREET LONDON EC1V 9HL
 TEL 020 7251 5261 FAX 020 7251 5123 WEB WWW.AHMM.CO.UK

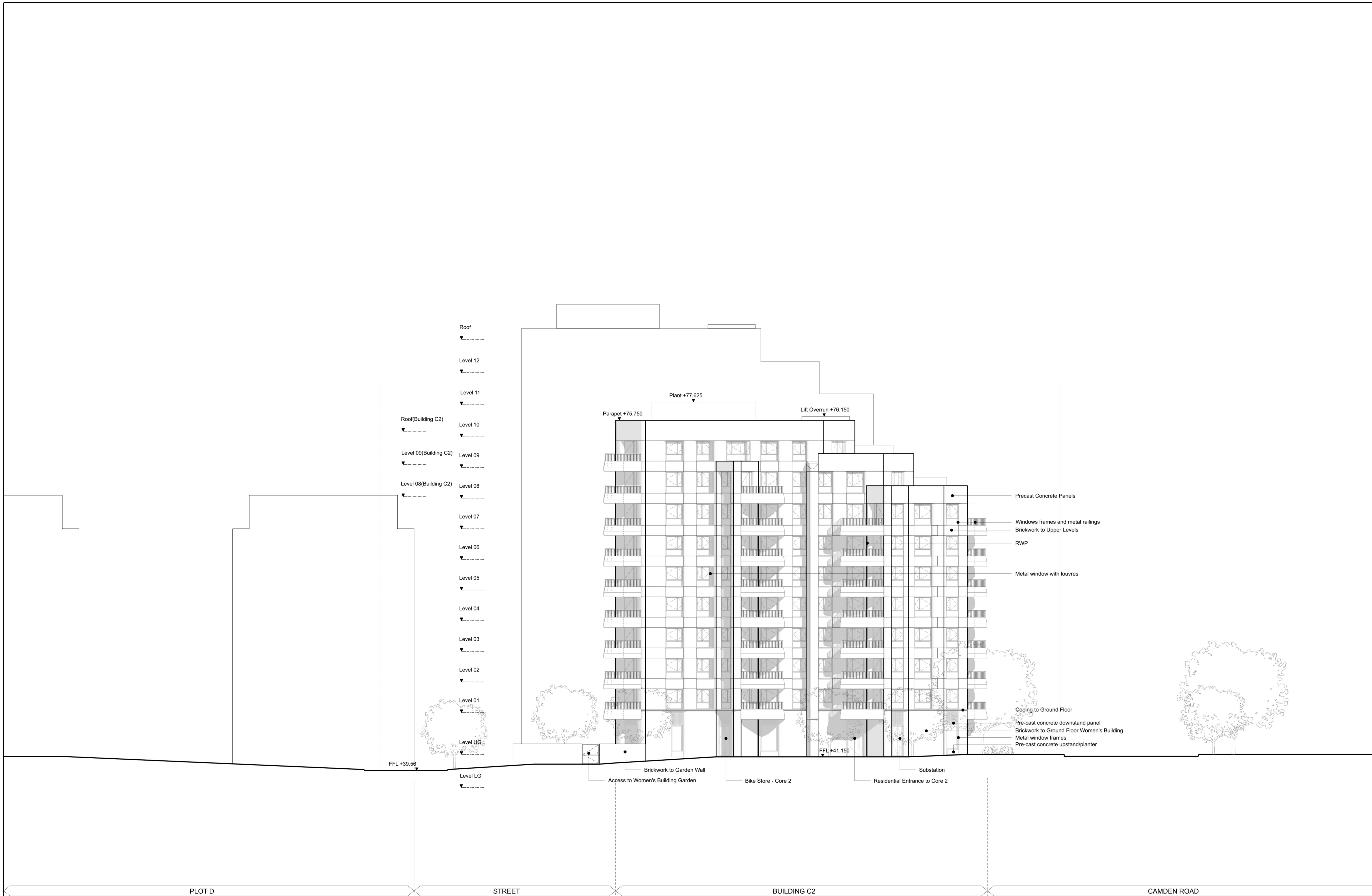
job title
PROJECT HOLLOWAY

drawing title / location
PLOT C BUILDING C1 PROPOSED NORTHEAST ELEVATION - EXTERNAL

drawn by	checked	scale	status
EB	PR	1:200@A1; 1:400@A3	PLANNING

project	zone	source	classification	drawing no.	revision
17105	3		[00]	P202	P01

© Allford Hall Monaghan Morris Limited



KEY

LANDSCAPE AND PUBLIC REALM INDICATIVE. REFER TO LANDSCAPE ARCHITECT INFORMATION.

REV	DATE
P01	01/11/21 PLANNING

NOTE

When this drawing is issued in uncontrolled CAD format it will be accompanied by a PDF version and is issued to enable the recipient to prepare their own documents / models / drawings for which they are solely responsible. The recipient should report all drawing errors, omissions and discrepancies to the architect. All dimensions should be checked on site by the contractor and such dimensions shall be the contractor's responsibility.

Allford Hall Monaghan Morris Limited accepts no responsibility or liability for:-

- any use of this drawing by parties other than the party for whom it was prepared or for purposes other than those for which it was prepared
- any alterations or additions to or discrepancies arising out of changes to the background information on which the drawings are based that was current at the time of issue, and which occur to that information after it has been issued by AHMM
- any loss or degradation of the information held in this drawing resulting from the translation from the original file format to any other file format or from the recipient's reading of it in any other programme or any version of the programme other than that which was used to prepare it
- the accuracy of survey information provided by others or for any costs, claims, proceedings and expenses arising out of reliance on such information
- any scaling from this drawing other than by the local planning authority solely for the purposes of the planning application to which it relates

LOCATION

PLOT D STREET BUILDING C2 CAMDEN ROAD

ALLFORD HALL MONAGHAN MORRIS

ARCHITECTS Ltd
 MORELANDS, 5-23 OLD STREET LONDON EC1V 9HL
 TEL 020 7251 5261 FAX 020 7251 5123 WEB WWW.AHMM.CO.UK


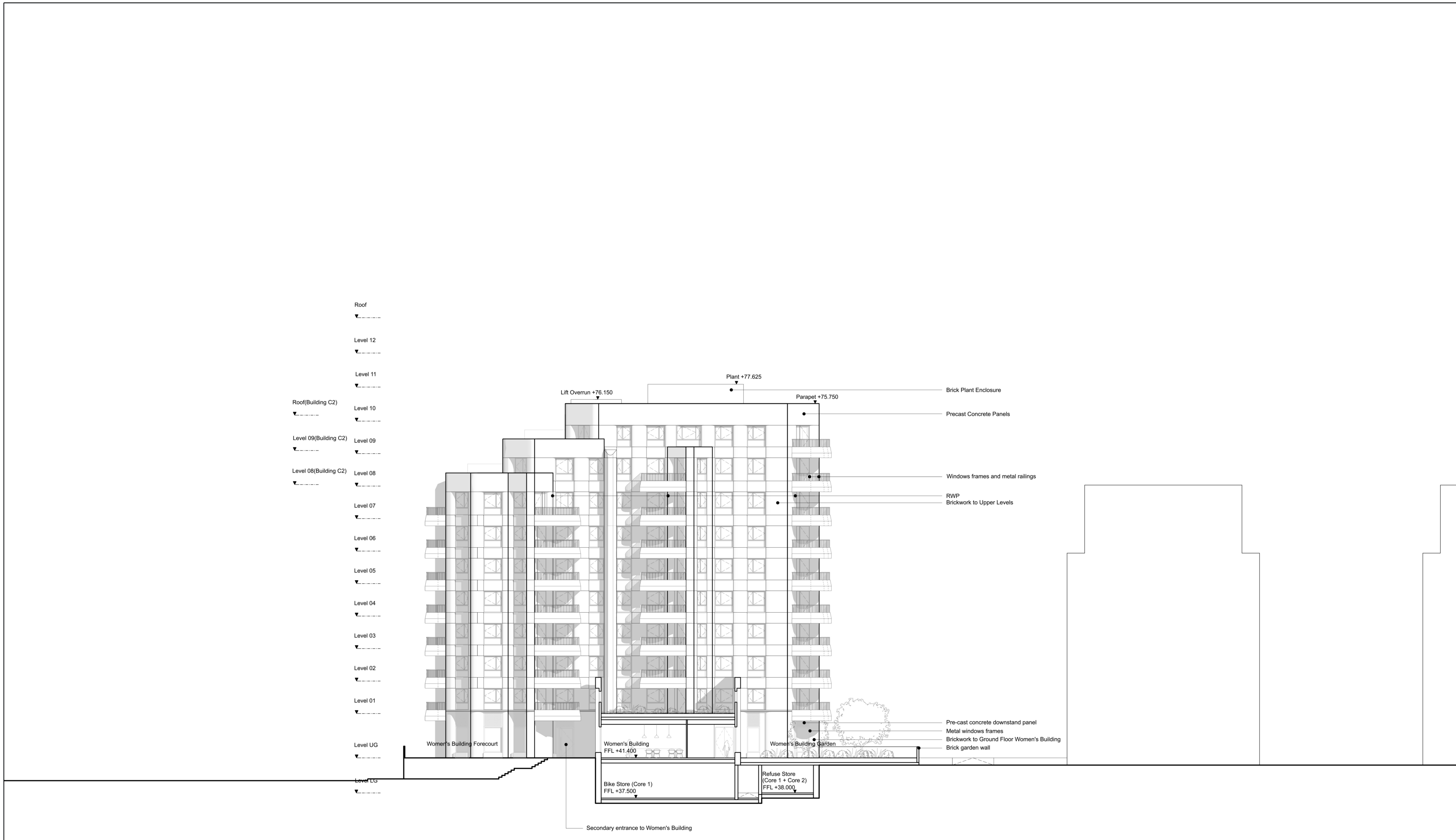
job title

PROJECT HOLLOWAY

drawing title / location

**PLOT C BUILDING C2 PROPOSED
 SOUTHWEST ELEVATION - EXTERNAL**

drawn by	checked	scale	status
EB	PR	1:200@A1; 1:400@A3	PLANNING
project	zone	source	classification
17105	3		[00] P203 P01



KEY

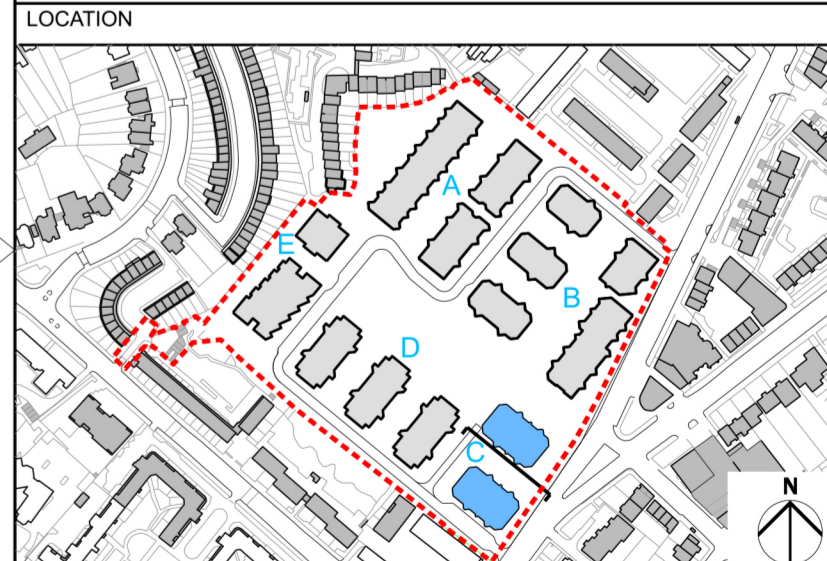
0 1m 2m 5m 10m

LANDSCAPE AND PUBLIC REALM INDICATIVE. REFER TO LANDSCAPE ARCHITECT INFORMATION.
THE INTERNAL LAYOUT FOR THE WOMEN'S BUILDING IS INDICATIVE AND SHOWN FOR INFORMATION ONLY

REV	DATE
P01	01/11/21 PLANNING

NOTE
When this drawing is issued in uncontrolled CAD format it will be accompanied by a PDF version and is issued to enable the recipient to prepare their own documents / models / drawings for which they are solely responsible.
The recipient should report all drawing errors, omissions and discrepancies to the architect. All dimensions should be checked on site by the contractor and such dimensions shall be the contractor's responsibility.

Allford Hall Monaghan Morris Limited accepts no responsibility or liability for:-
- any use of this drawing by parties other than the party for whom it was prepared or for purposes other than those for which it was prepared
- any alterations or additions to or discrepancies arising out of changes to the background information on which the drawings are based that was current at the time of issue, and which occur to that information after it has been issued by AHMM
- any loss or degradation of the information held in this drawing resulting from the translation from the original file format to any other file format or from the recipient's reading of it in any other programme or any version of the programme other than that which was used to prepare it
- the accuracy of survey information provided by others or for any costs, claims, proceedings and expenses arising out of reliance on such information
- any scaling from this drawing other than by the local planning authority solely for the purposes of the planning application to which it relates

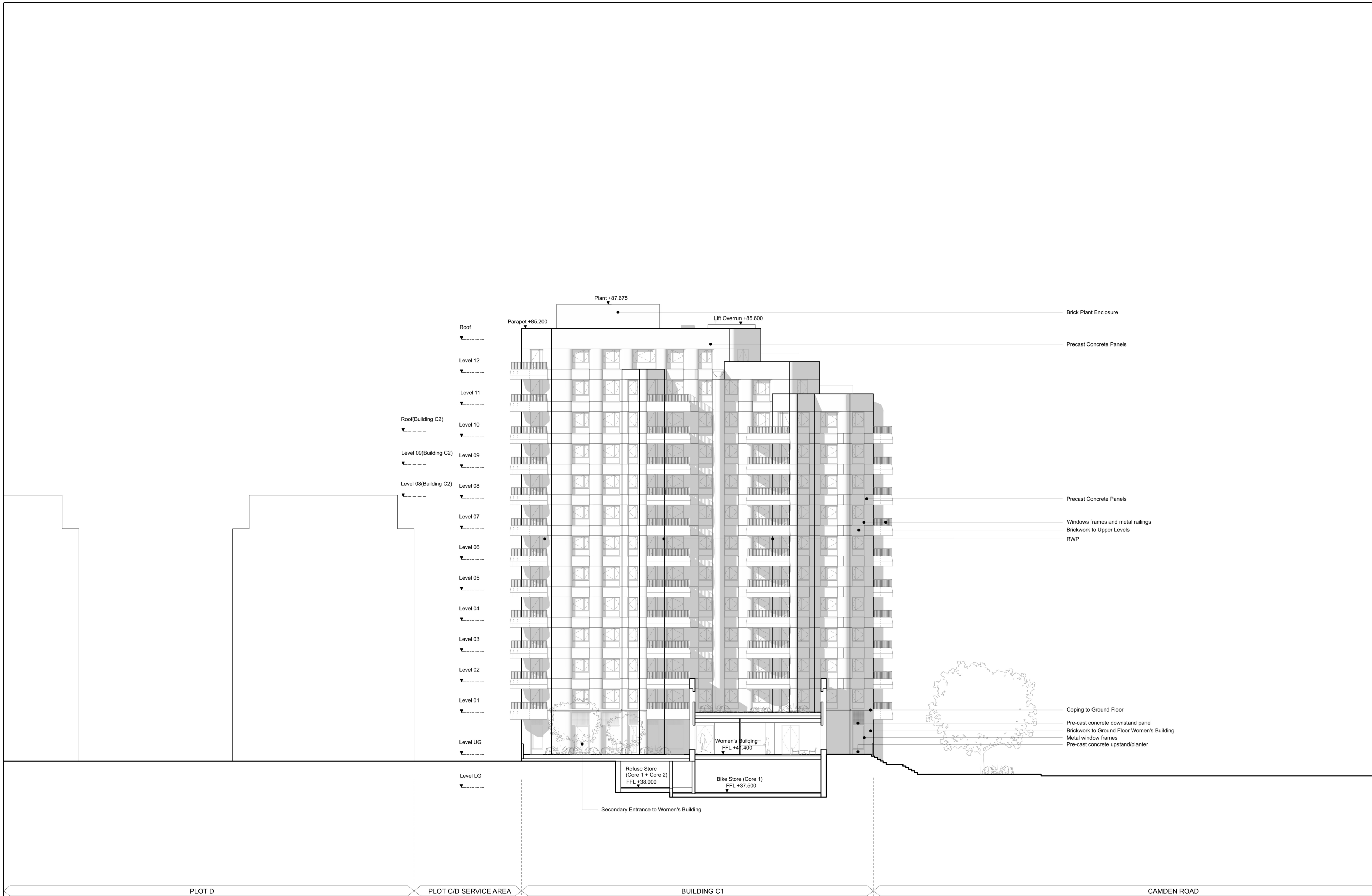


ALLFORD HALL MONAGHAN MORRIS
ARCHITECTS Ltd
MORELANDS, 5-23 OLD STREET LONDON EC1V 9HL
TEL 020 7251 5261 FAX 020 7251 5123 WEB WWW.AHMM.CO.UK

job title
PROJECT HOLLOWAY
drawing title / location
**PLOT C - BUILDING C2 PROPOSED
NORTHEAST ELEVATION - EXTERNAL**

drawn by	checked	scale	status
EB	PR	1:200@A1; 1:400@A3	PLANNING

project	zone	source	classification	drawing no.	revision
17105	3			[00] P204	P01



PLOT D PLOT C/D SERVICE AREA BUILDING C1 CAMDEN ROAD

KEY

0 1m 2m 5m 10m

LANDSCAPE AND PUBLIC REALM INDICATIVE. REFER TO LANDSCAPE ARCHITECT INFORMATION.
THE INTERNAL LAYOUT FOR THE WOMEN'S BUILDING IS INDICATIVE AND SHOWN FOR INFORMATION ONLY

REV	DATE
P01	01/11/21 PLANNING

NOTE
When this drawing is issued in uncontrolled CAD format it will be accompanied by a PDF version and is issued to enable the recipient to prepare their own documents / models / drawings for which they are solely responsible. The recipient should report all drawing errors, omissions and discrepancies to the architect. All dimensions should be checked on site by the contractor and such dimensions shall be the contractor's responsibility.

Alford Hall Monaghan Morris Limited accepts no responsibility or liability for:-
 - any use of this drawing by parties other than the party for whom it was prepared or for purposes other than those for which it was prepared
 - any alterations or additions to or discrepancies arising out of changes to the background information on which the drawings are based that was current at the time of issue, and which occur to that information after it has been issued by AHMM
 - any loss or degradation of the information held in this drawing resulting from the translation from the original file format to any other file format or from the recipient's reading of it in any other programme or any version of the programme other than that which was used to prepare it
 - the accuracy of survey information provided by others or for any costs, claims, proceedings and expenses arising out of reliance on such information
 - any scaling from this drawing other than by the local planning authority solely for the purposes of the planning application to which it relates

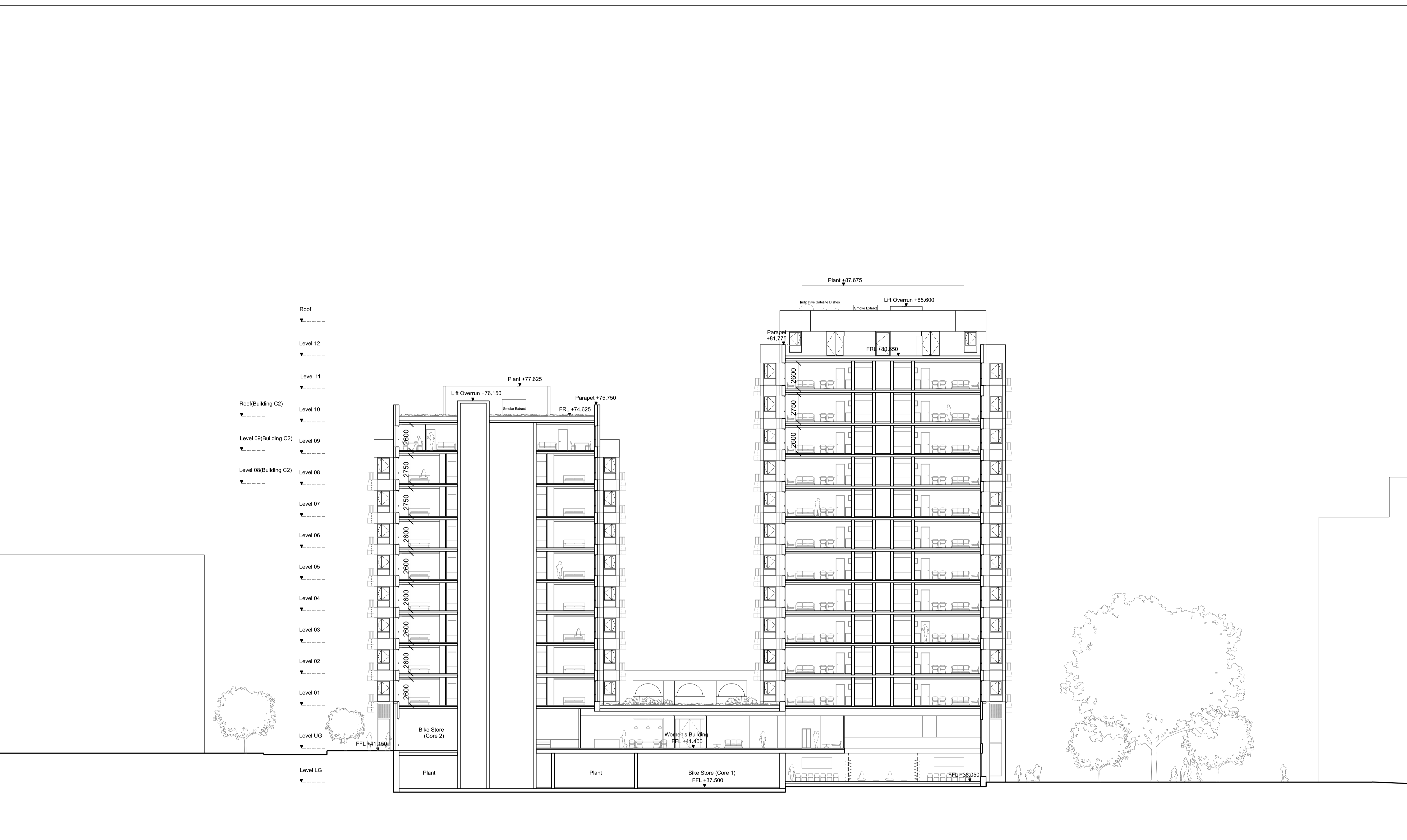
LOCATION

ALFORD HALL MONAGHAN MORRIS
 ARCHITECTS Ltd
 MORELANDS, 5-23 OLD STREET LONDON EC1V 9HL
 TEL 020 7251 5261 FAX 020 7251 5123 WEB WWW.AHMM.CO.UK

job title
PROJECT HOLLOWAY

drawing title / location
**PLOT C BUILDING C1 PROPOSED
SOUTHWEST ELEVATION - EXTERNAL**

drawn by	checked	scale	status
EB	PR	1:200@A1; 1:400@A3	PLANNING
project	zone	source	classification
17105	3		[00] P205 P01



KEY

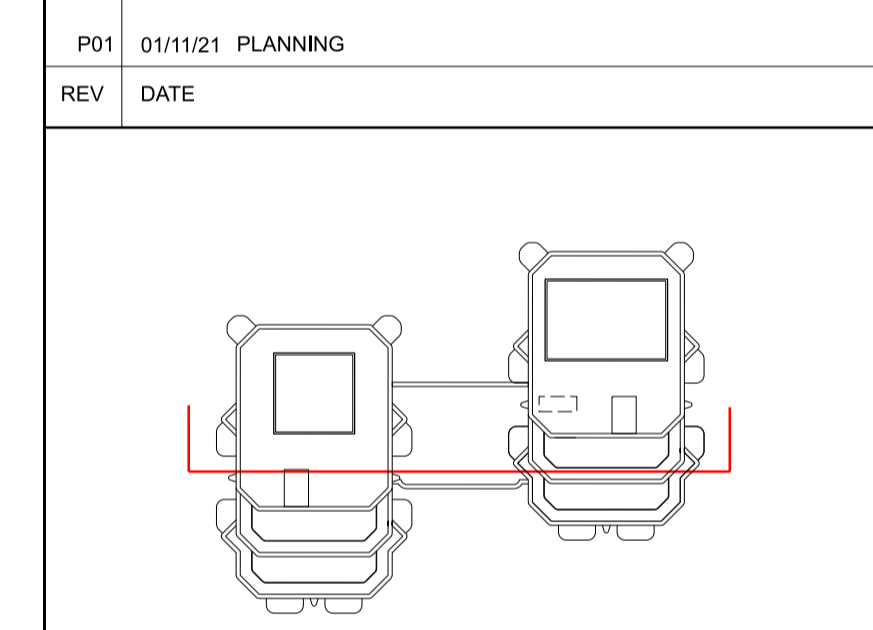
LANDSCAPE AND PUBLIC REALM INDICATIVE. REFER TO LANDSCAPE ARCHITECT INFORMATION.
THE INTERNAL LAYOUT FOR THE WOMEN'S BUILDING IS INDICATIVE AND SHOWN FOR INFORMATION ONLY



0 1m 2m 5m 10m

LANDSCAPE AND PUBLIC REALM INDICATIVE. REFER TO LANDSCAPE ARCHITECT INFORMATION.
THE INTERNAL LAYOUT FOR THE WOMEN'S BUILDING IS INDICATIVE AND SHOWN FOR INFORMATION ONLY

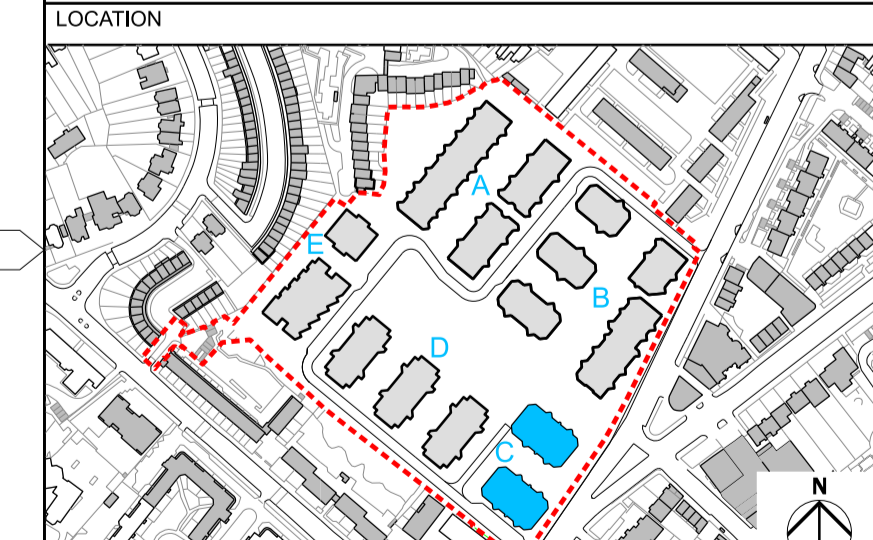
REV	DATE
P01	01/11/21 PLANNING



NOTE

When this drawing is issued in uncontrolled CAD format it will be accompanied by a PDF version and is issued to enable the recipient to prepare their own documents / models / drawings for which they are solely responsible. The recipient should report all drawing errors, omissions and discrepancies to the architect. All dimensions should be checked on site by the contractor and such dimensions shall be the contractor's responsibility.

Allford Hall Monaghan Morris Limited accepts no responsibility or liability for:-
 - any use of this drawing by parties other than the party for whom it was prepared or for purposes other than those for which it was prepared
 - any alterations or additions to or discrepancies arising out of changes to the background information on which the drawings are based that was current at the time of issue, and which occur to that information after it has been issued by AHMM
 - any loss or degradation of the information held in this drawing resulting from the translation from the original file format to any other file format or from the recipient's reading of it in any other programme or any version of the programme other than that which was used to prepare it
 - the accuracy of survey information provided by others or for any costs, claims, proceedings and expenses arising out of reliance on such information
 - any scaling from this drawing other than by the local planning authority solely for the purposes of the planning application to which it relates



ALLFORD HALL MONAGHAN MORRIS
 ARCHITECTS Ltd
 MORELANDS, 5-23 OLD STREET LONDON EC1V 9HL
 TEL 020 7251 5261 FAX 020 7251 5123 WEB WWW.AHMM.CO.UK


job title
PROJECT HOLLOWAY

drawing title / location
**PLOT C
 PROPOSED SECTION AA**

drawn by	checked	scale	status
EB	PR	1:200@A1; 1:400@A3	PLANNING

project	zone	source	classification	drawing no.	revision
17105	3			[00] P300	P01

© Allford Hall Monaghan Morris Limited

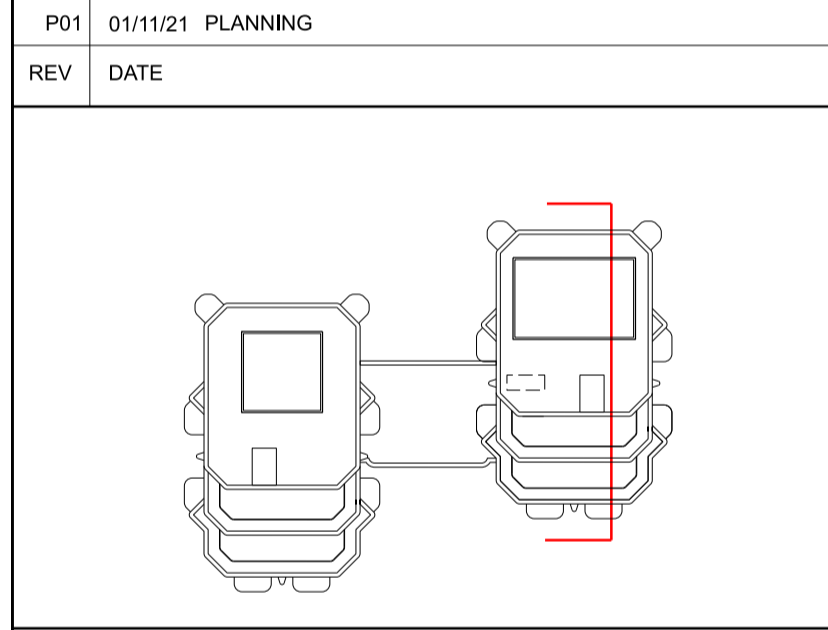


KEY

0 1m 2m 5m 10m

LANDSCAPE AND PUBLIC REALM INDICATIVE. REFER TO LANDSCAPE ARCHITECT INFORMATION.
THE INTERNAL LAYOUT FOR THE WOMEN'S BUILDING IS INDICATIVE AND SHOWN FOR INFORMATION ONLY

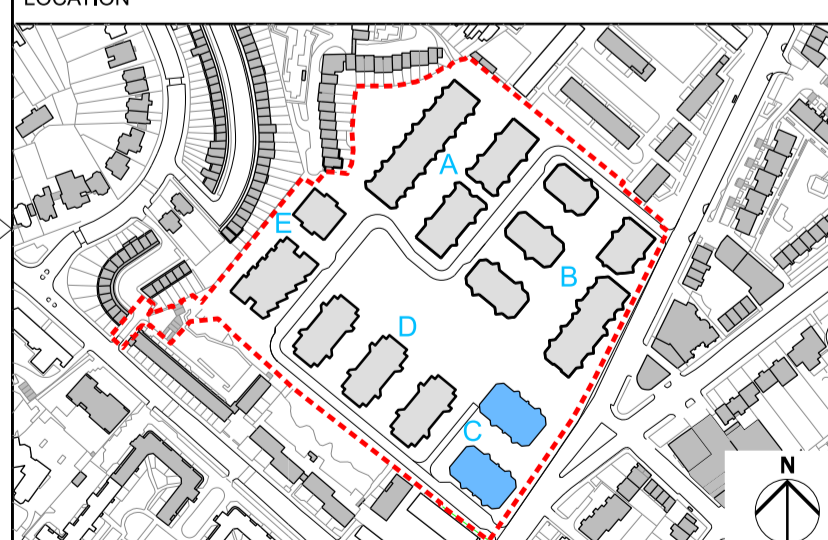
PO1	01/11/21	PLANNING
REV	DATE	



NOTE

When this drawing is issued in uncontrolled CAD format it will be accompanied by a PDF version and is issued to enable the recipient to prepare their own documents / models / drawings for which they are solely responsible. The recipient should report all drawing errors, omissions and discrepancies to the architect. All dimensions should be checked on site by the contractor and such dimensions shall be the contractor's responsibility.

Allford Hall Monaghan Morris Limited accepts no responsibility or liability for:-
 - any use of this drawing by parties other than the party for whom it was prepared or for purposes other than those for which it was prepared
 - any alterations or additions to or discrepancies arising out of changes to the background information on which the drawings are based that was current at the time of issue, and which occur to that information after it has been issued by AHMM
 - any loss or degradation of the information held in this drawing resulting from the translation from the original file format to any other file format or from the recipient's reading of it in any other programme or any version of the programme other than that which was used to prepare it
 - the accuracy of survey information provided by others or for any costs, claims, proceedings and expenses arising out of reliance on such information
 - any scaling from this drawing other than by the local planning authority solely for the purposes of the planning application to which it relates




ALLFORD HALL MONAGHAN MORRIS
 ARCHITECTS Ltd
 MORELANDS, 5-23 OLD STREET LONDON EC1V 9HL
 TEL 020 7251 5261 FAX 020 7251 5123 WEB WWW.AHMM.CO.UK

job title
PROJECT HOLLOWAY

drawing title / location
**PLOT C
BUILDING C1 PROPOSED SECTION BB**

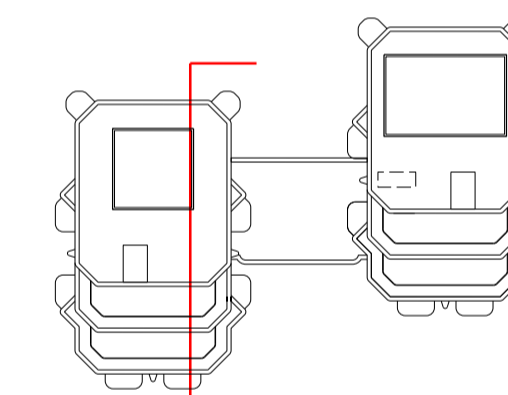
drawn by	checked	scale	status
PR	EB	1:200@A1; 1:400@A3	PLANNING
project	zone	source	classification
17105	3		[00] P301 P01

KEY



LANDSCAPE AND PUBLIC REALM INDICATIVE. REFER TO LANDSCAPE ARCHITECT INFORMATION.
THE INTERNAL LAYOUT FOR THE WOMEN'S BUILDING IS INDICATIVE AND SHOWN FOR INFORMATION ONLY

PO1	01/11/21	PLANNING
REV	DATE	

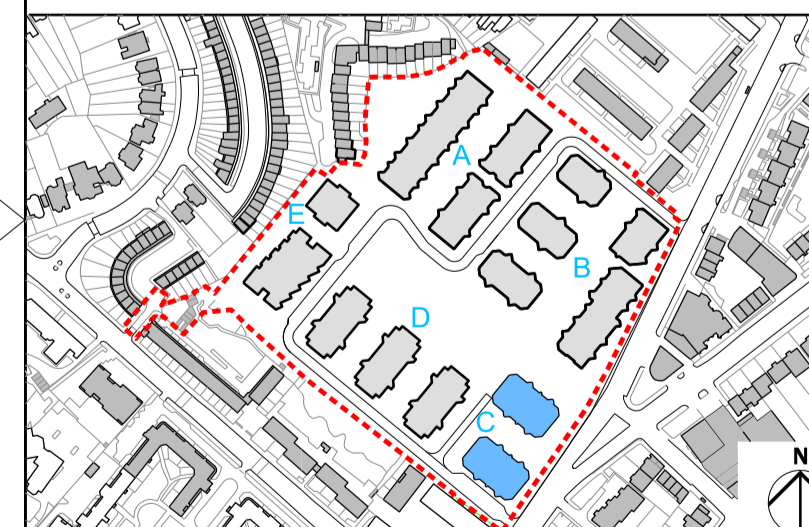


NOTE

When this drawing is issued in uncontrolled CAD format it will be accompanied by a PDF version and is issued to enable the recipient to prepare their own documents / models / drawings for which they are solely responsible. The recipient should report all drawing errors, omissions and discrepancies to the architect. All dimensions should be checked on site by the contractor and such dimensions shall be the contractor's responsibility.

Allford Hall Monaghan Morris Limited accepts no responsibility or liability for:-
 - any use of this drawing by parties other than the party for whom it was prepared or for purposes other than those for which it was prepared
 - any alterations or additions to or discrepancies arising out of changes to the background information on which the drawings are based that was current at the time of issue, and which occur to that information after it has been issued by AHMM
 - any loss or degradation of the information held in this drawing resulting from the translation from the original file format to any other file format or from the recipient's reading of it in any other programme or any version of the programme other than that which was used to prepare it
 - the accuracy of survey information provided by others or for any costs, claims, proceedings and expenses arising out of reliance on such information
 - any scaling from this drawing other than by the local planning authority solely for the purposes of the planning application to which it relates

LOCATION



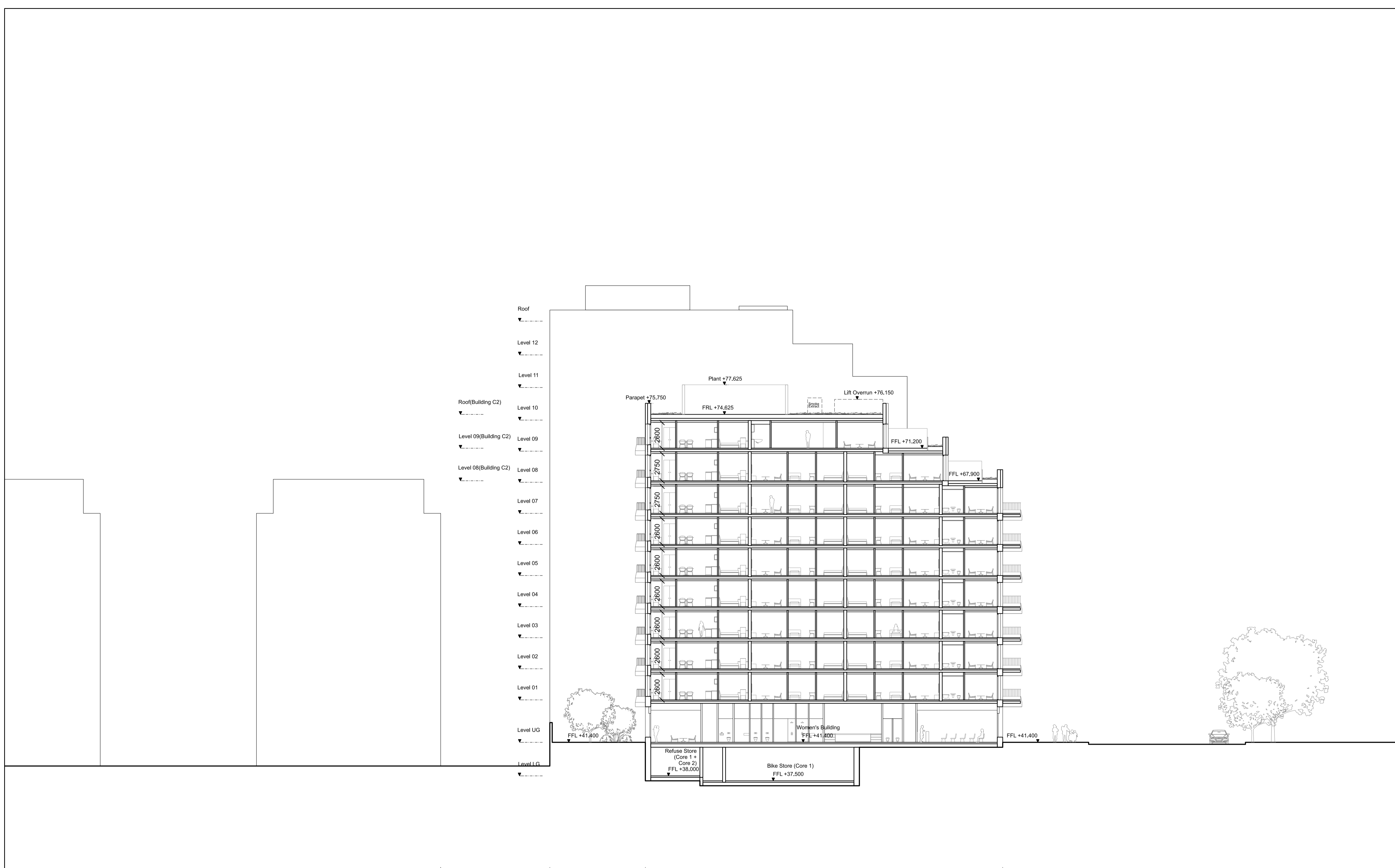
ALLFORD HALL MONAGHAN MORRIS
 ARCHITECTS Ltd
 MORELANDS, 5-23 OLD STREET LONDON EC1V 9HL
 TEL 020 7251 5261 FAX 020 7251 5123 WEB WWW.AHMM.CO.UK

job title
PROJECT HOLLOWAY


drawing title / location
**PLOT C
 BUILDING C2 PROPOSED SECTION CC**

drawn by	checked	scale	status
EB	PR	1:200@A1; 1:400@A3	PLANNING

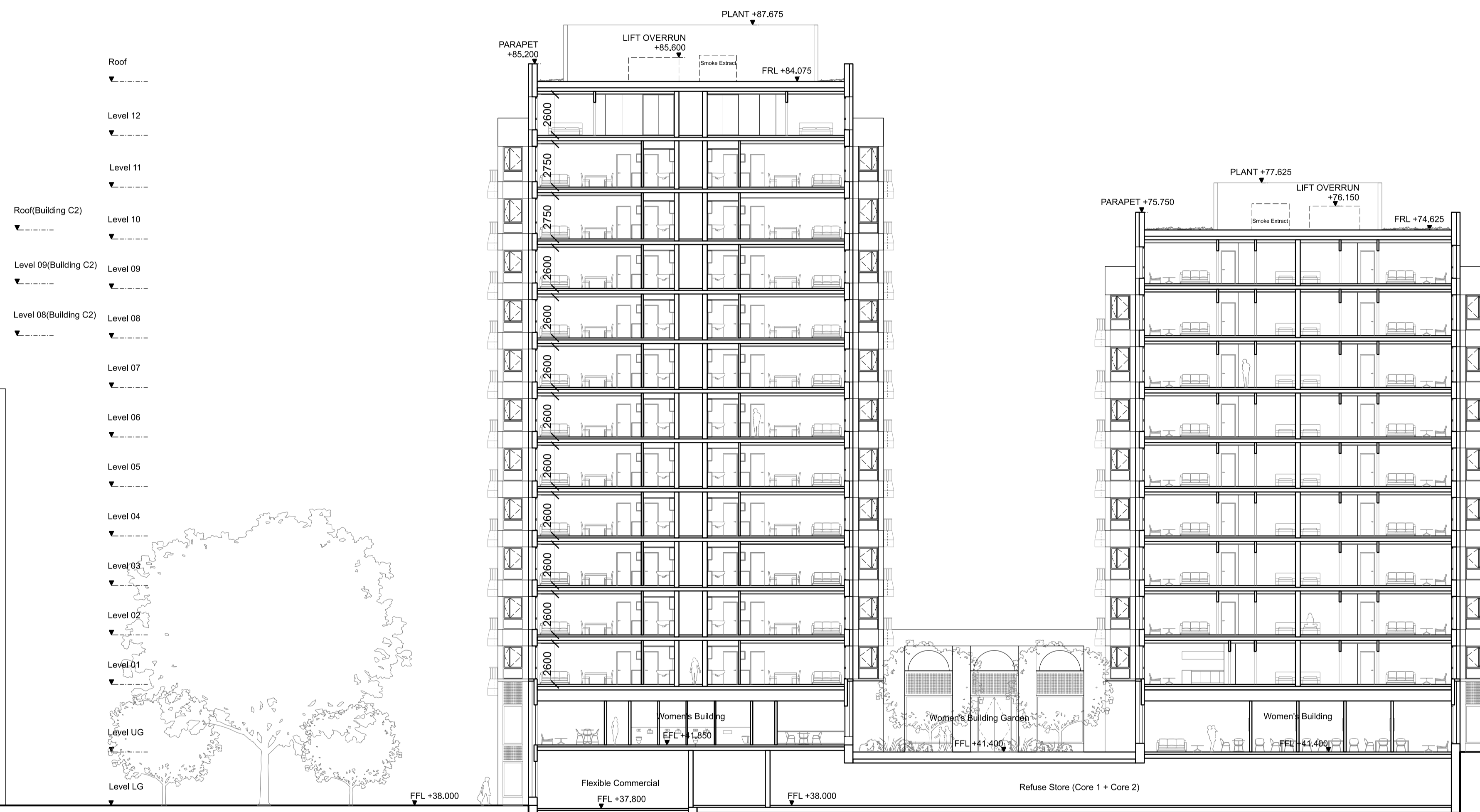
project	zone	source	classification	drawing no.	revision
17105	3			[00] P302	P01



KEY

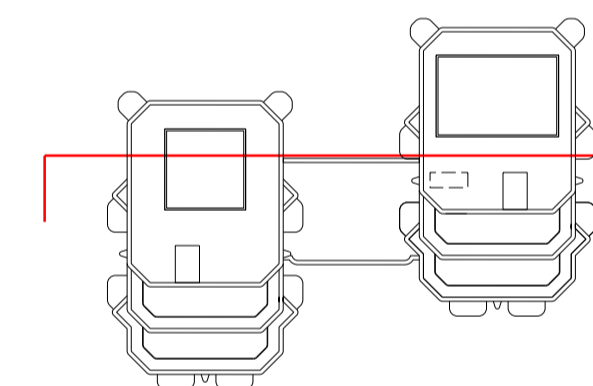


LANDSCAPE AND PUBLIC REALM INDICATIVE. REFER TO LANDSCAPE ARCHITECT INFORMATION.
THE INTERNAL LAYOUT FOR THE WOMEN'S BUILDING IS INDICATIVE AND SHOWN FOR INFORMATION ONLY



- Roof
- Level 12
- Level 11
- Roof(Building C2)
- Level 10
- Level 09(Building C2)
- Level 08(Building C2)
- Level 08
- Level 07
- Level 06
- Level 05
- Level 04
- Level 03
- Level 02
- Level 01
- Level UG
- Level LG

P01 01/11/21 PLANNING
REV DATE

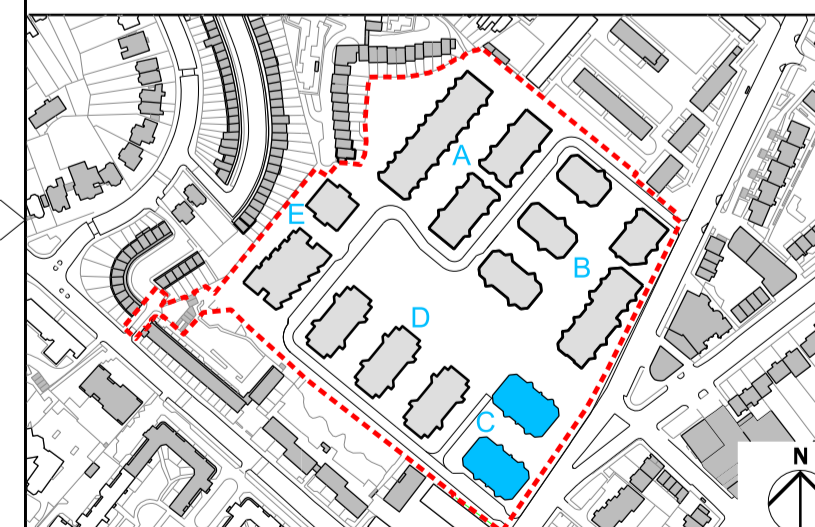


NOTE

When this drawing is issued in uncontrolled CAD format it will be accompanied by a PDF version and is issued to enable the recipient to prepare their own documents / models / drawings for which they are solely responsible. The recipient should report all drawing errors, omissions and discrepancies to the architect. All dimensions should be checked on site by the contractor and such dimensions shall be the contractor's responsibility.

Allford Hall Monaghan Morris Limited accepts no responsibility or liability for:-
- any use of this drawing by parties other than the party for whom it was prepared or for purposes other than those for which it was prepared
- any alterations or additions to or discrepancies arising out of changes to the background information on which the drawings are based that was current at the time of issue, and which occur to that information after it has been issued by AHMM
- any loss or degradation of the information held in this drawing resulting from the translation from the original file format to any other file format or from the recipient's reading of it in any other programme or any version of the programme other than that which was used to prepare it
- the accuracy of survey information provided by others or for any costs, claims, proceedings and expenses arising out of reliance on such information
- any scaling from this drawing other than by the local planning authority solely for the purposes of the planning application to which it relates

LOCATION



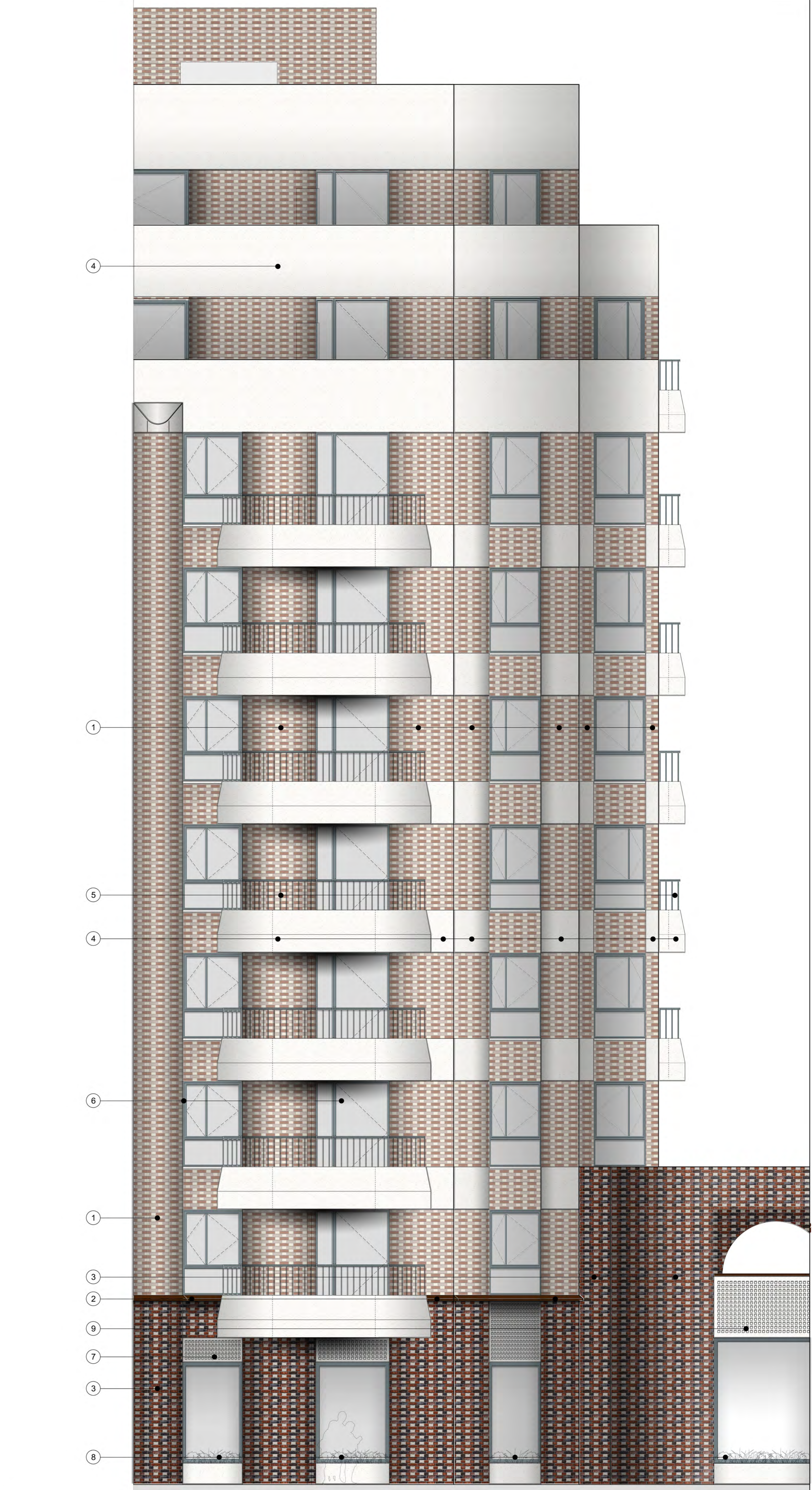
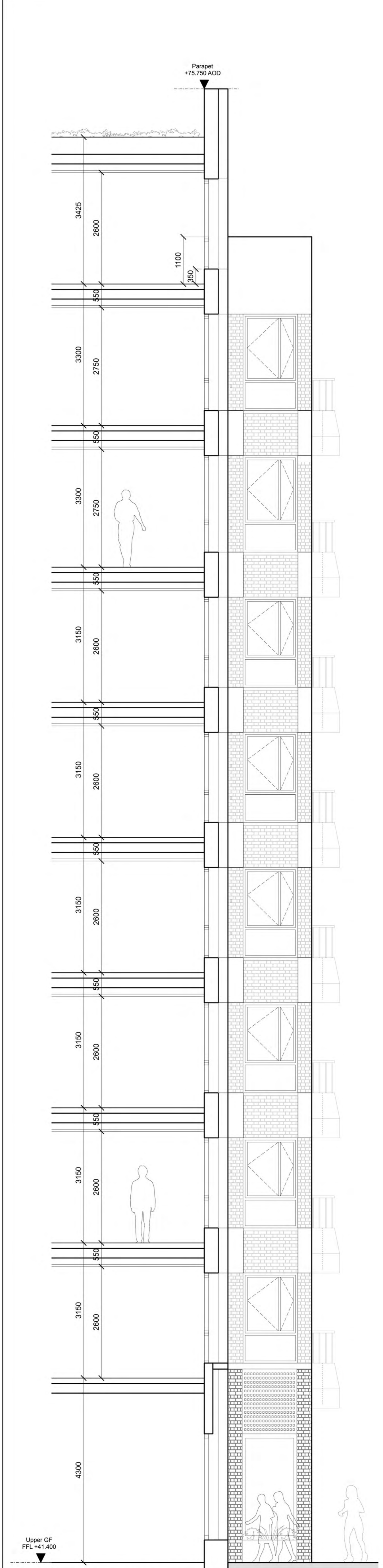
ALLFORD HALL MONAGHAN MORRIS
ARCHITECTS Ltd
MORELANDS, 5-23 OLD STREET LONDON EC1V 9HL
TEL 020 7251 5261 FAX 020 7251 5123 WEB WWW.AHMM.CO.UK

job title
PROJECT HOLLOWAY

drawing title / location
**PLOT C
PROPOSED SECTION DD**

drawn by	checked	scale	status
EB	PR	1:200@A1; 1:400@A3	PLANNING

project	zone	source	classification	drawing no.	revision
17105	3			[00] P303	P01

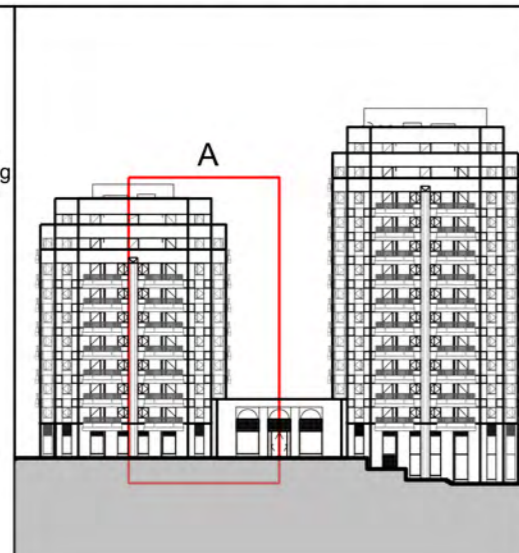


01 PROPOSED DETAIL FACADE BAY STUDY SECTION

02 PROPOSED DETAIL FACADE BAY STUDY ELEVATION

KEY

- 1 Brickwork blend of three tones to Upper Levels. Light, smooth, Flemish bond
- 2 Coping piece in glazed brick
- 3 Brickwork blend to Ground Floor. Contrasting tones with upper storeys, English bond
- 4 Fine pre-cast concrete panels with warm/cream tone
- 5 PPC Metal railing / balustrade, blue grey tone
- 6 Aluminium/tember composite PPC window and door frames, blue grey tone
- 7 Fine pre-cast concrete downstand panel, warm/cream tone
- 8 Fine pre-cast concrete upstand/planter, warm/cream tone
- 9 Potential location for Legacy Artwork



REV	DATE	PLANNING
P01	01/11/21	PLANNING

Note: Images are indicative of the material type, quality and colours proposed

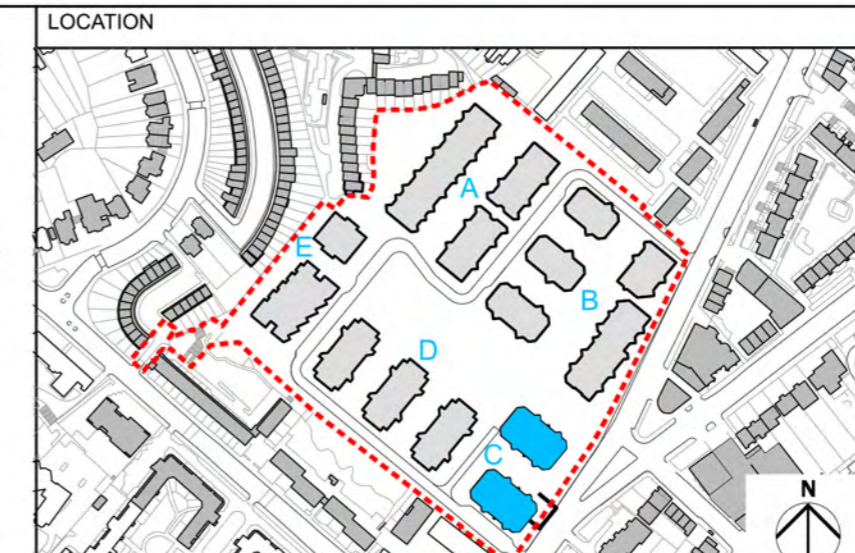
SCALE

0 0.5 1 2 m

NOTE

When this drawing is issued in uncontrolled CAD format it will be accompanied by a PDF version and is issued to enable the recipient to prepare their own documents / models / drawings for which they are solely responsible. The recipient should report all drawing errors, omissions and discrepancies to the architect. All dimensions should be checked on site by the contractor and such dimensions shall be the contractor's responsibility.

Allford Hall Monaghan Morris Limited accepts no responsibility or liability for:-
 - any use of this drawing by parties other than the party for whom it was prepared or for purposes other than those for which it was prepared
 - any alterations or additions to or discrepancies arising out of changes to the background information on which the drawings are based that was current at the time of issue, and which occur to that information after it has been issued by AHMM
 - any loss or degradation of the information held in this drawing resulting from the translation from the original file format to any other file format or from the recipient's reading of it in any other programme or any version of the programme other than that which was used to prepare it
 - the accuracy of survey information provided by others or for any costs, claims, proceedings and expenses arising out of reliance on such information
 - any scaling from this drawing other than by the local planning authority solely for the purposes of the planning application to which it relates



ALLFORD HALL MONAGHAN MORRIS
 ARCHITECTS Ltd
 MORELANDS, 9-23 OLD STREET LONDON EC1V 9HL
 TEL 020 7251 5261 FAX 020 7251 5123 WEB WWW.AHMM.CO.UK

PROJECT HOLLOWAY

drawing title / location
 PLOT C BUILDING C2 PROPOSED BAY
 ELEVATION SOUTHEAST

drawn by	checked	scale	status
EB	PR	1:50@A1; 1:100@A3	PLANNING

project	zone	source	classification	drawing no.	revision
17105	3	-	[00]	P400	P01

© Allford Hall Monaghan Morris Limited