



Site Details:

HMP HOLLOWAY, LONDON,
N7 0JP

Client Ref: WIE16172_REQ99932
Report Ref: WTM1-6291219
Grid Ref: 530085, 185568

Map Name: County Series

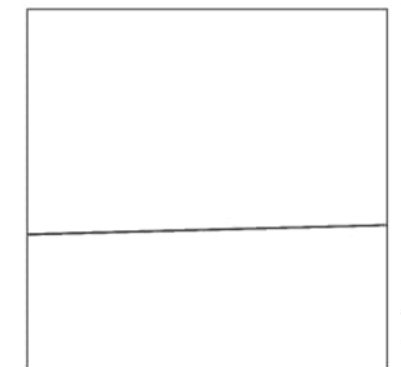
Map date: 1938

Scale: 1:10,560

Printed at: 1:10,560



Surveyed 1869
Revised 1938
Edition N/A
Copyright N/A
Levelled N/A



Surveyed 1872
Revised 1938
Edition N/A
Copyright N/A
Levelled N/A



Produced by
Groundsure Insights
T: 08444 159000
E: info@groundsure.com
W: www.groundsure.com



© Crown copyright and database rights 2018 Ordnance Survey 100035207

Production date: 05 September 2019

Map legend available at:
www.groundsure.com/sites/default/files/groundsure_legend.pdf





Site Details:

HMP HOLLOWAY, LONDON,
N7 0JP

Client Ref: WIE16172_REQ99932
Report Ref: WTM1-6291219
Grid Ref: 530085, 185568

Map Name: Provisional

Map date: 1948-1952

Scale: 1:10,560

Printed at: 1:10,560



Surveyed N/A
Revised 1949
Edition 1951
Copyright N/A
Levelled N/A

Surveyed N/A
Revised 1951
Edition N/A
Copyright 1952
Levelled N/A

Surveyed N/A
Revised 1949
Edition N/A
Copyright 1951
Levelled N/A

Surveyed N/A
Revised 1948
Edition N/A
Copyright N/A
Levelled N/A



Produced by
Groundsure Insights
T: 08444 159000
E: info@groundsure.com
W: www.groundsure.com



© Crown copyright and database rights 2018 Ordnance Survey 100035207

Production date: 05 September 2019

Map legend available at:
www.groundsure.com/sites/default/files/groundsure_legend.pdf





Site Details:

HMP HOLLOWAY, LONDON,
N7 0JP

Client Ref: WIE16172_REQ99932
Report Ref: WTM1-6291219
Grid Ref: 530085, 185568

Map Name: Provisional

Map date: 1957-1962

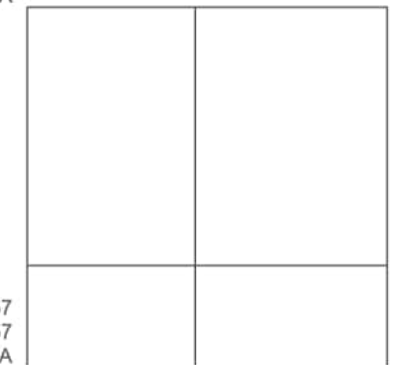
Scale: 1:10,560

Printed at: 1:10,560



Surveyed 1958
Revised 1958
Edition N/A
Copyright N/A
Levelled N/A

Surveyed 1962
Revised 1962
Edition N/A
Copyright N/A
Levelled N/A



Surveyed 1957
Revised 1957
Edition N/A
Copyright N/A
Levelled N/A

Surveyed 1955
Revised 1956
Edition N/A
Copyright 1957
Levelled N/A



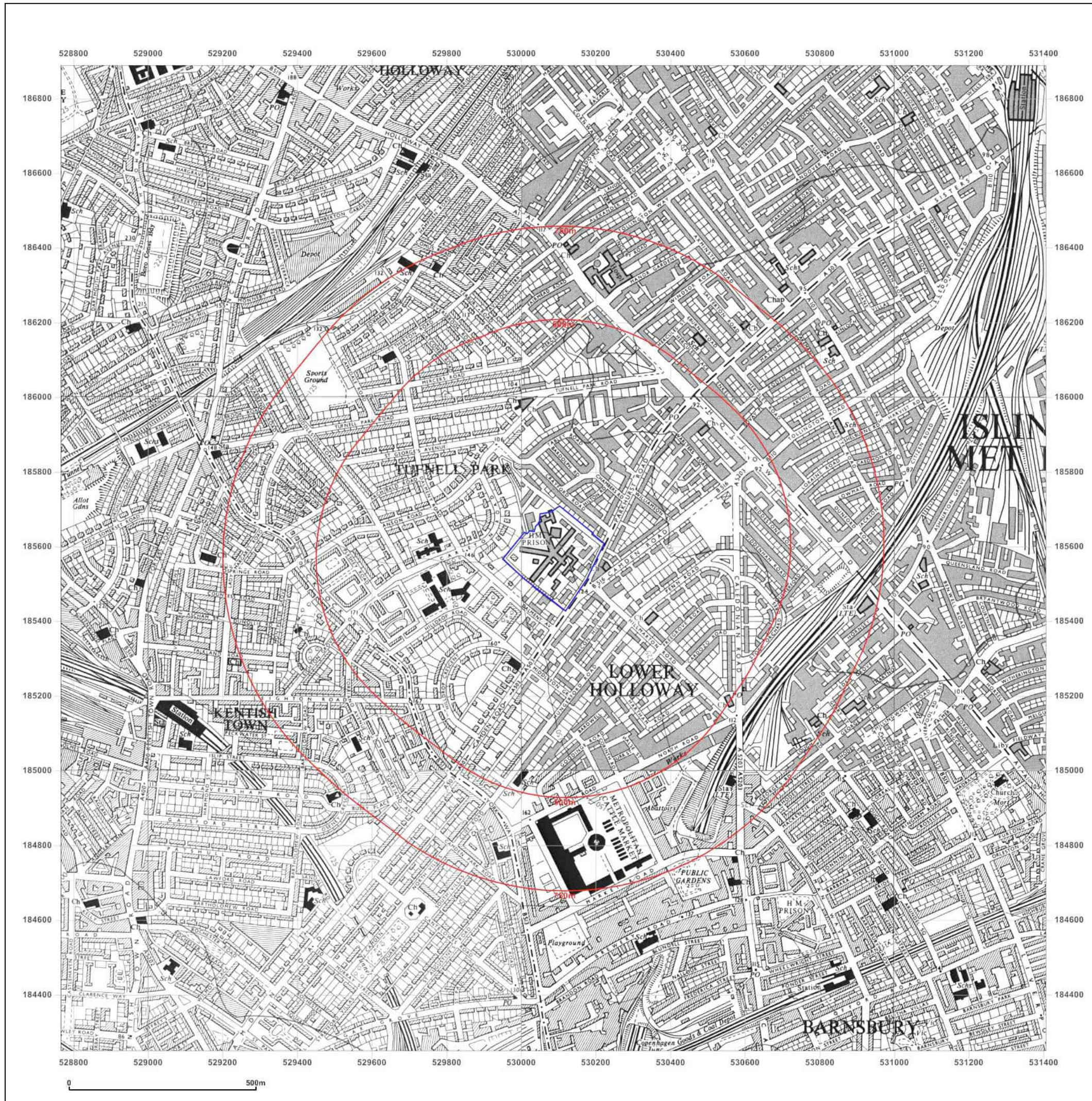
Produced by
Groundsure Insights
T: 08444 159000
E: info@groundsure.com
W: www.groundsure.com



© Crown copyright and database rights 2018 Ordnance Survey 100035207

Production date: 05 September 2019

Map legend available at:
www.groundsure.com/sites/default/files/groundsure_legend.pdf





Site Details:

HMP HOLLOWAY, LONDON,
N7 0JP

Client Ref: WIE16172_REQ99932
Report Ref: WTM1-6291219
Grid Ref: 530085, 185568

Map Name: Provisional

Map date: 1965-1968

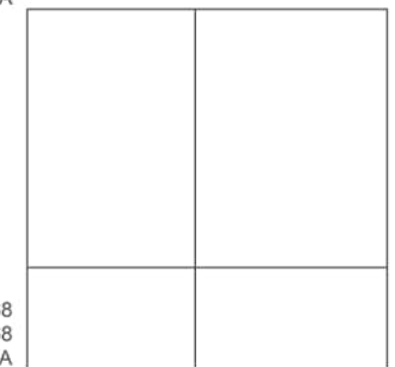
Scale: 1:10,560

Printed at: 1:10,560



Surveyed 1965
Revised 1965
Edition N/A
Copyright N/A
Levelled N/A

Surveyed 1965
Revised 1967
Edition N/A
Copyright N/A
Levelled N/A



Surveyed 1968
Revised 1968
Edition N/A
Copyright N/A
Levelled N/A

Surveyed 1963
Revised 1965
Edition N/A
Copyright 1966
Levelled N/A



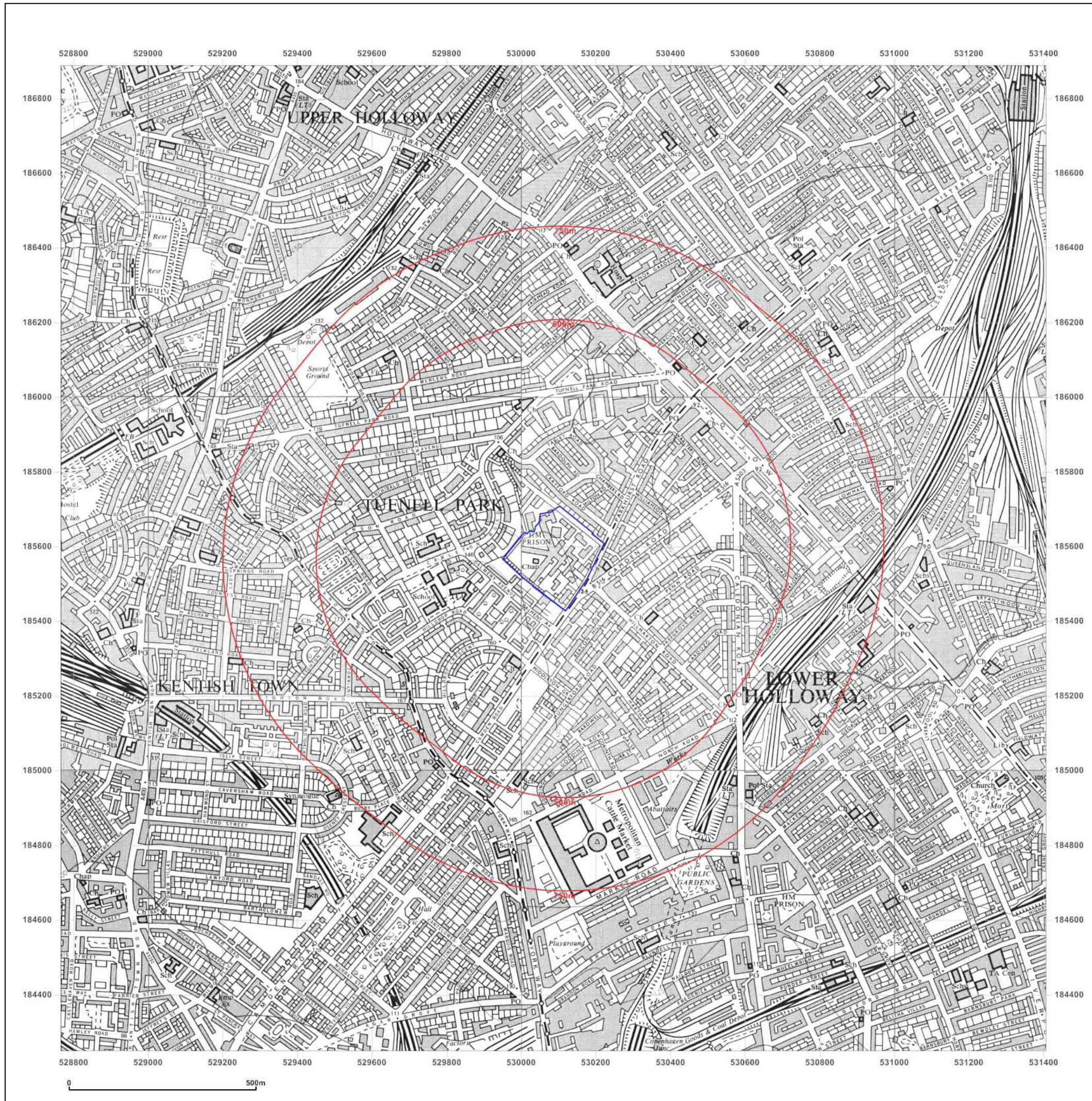
Produced by
Groundsure Insights
T: 08444 159000
E: info@groundsure.com
W: www.groundsure.com



© Crown copyright and database rights 2018 Ordnance Survey 100035207

Production date: 05 September 2019

Map legend available at:
www.groundsure.com/sites/default/files/groundsure_legend.pdf





Site Details:

HMP HOLLOWAY, LONDON,
N7 0JP

Client Ref: WIE16172_REQ99932
Report Ref: WTM1-6291219
Grid Ref: 530085, 185568

Map Name: National Grid

Map date: 1971-1975


Scale: 1:10,000

Printed at: 1:10,000



Surveyed 1974
Revised 1974
Edition N/A
Copyright N/A
Levelled N/A

Surveyed 1974
Revised 1975
Edition N/A
Copyright N/A
Levelled N/A



Surveyed 1972
Revised 1973
Edition N/A
Copyright N/A
Levelled N/A

Surveyed 1971
Revised 1971
Edition N/A
Copyright N/A
Levelled N/A



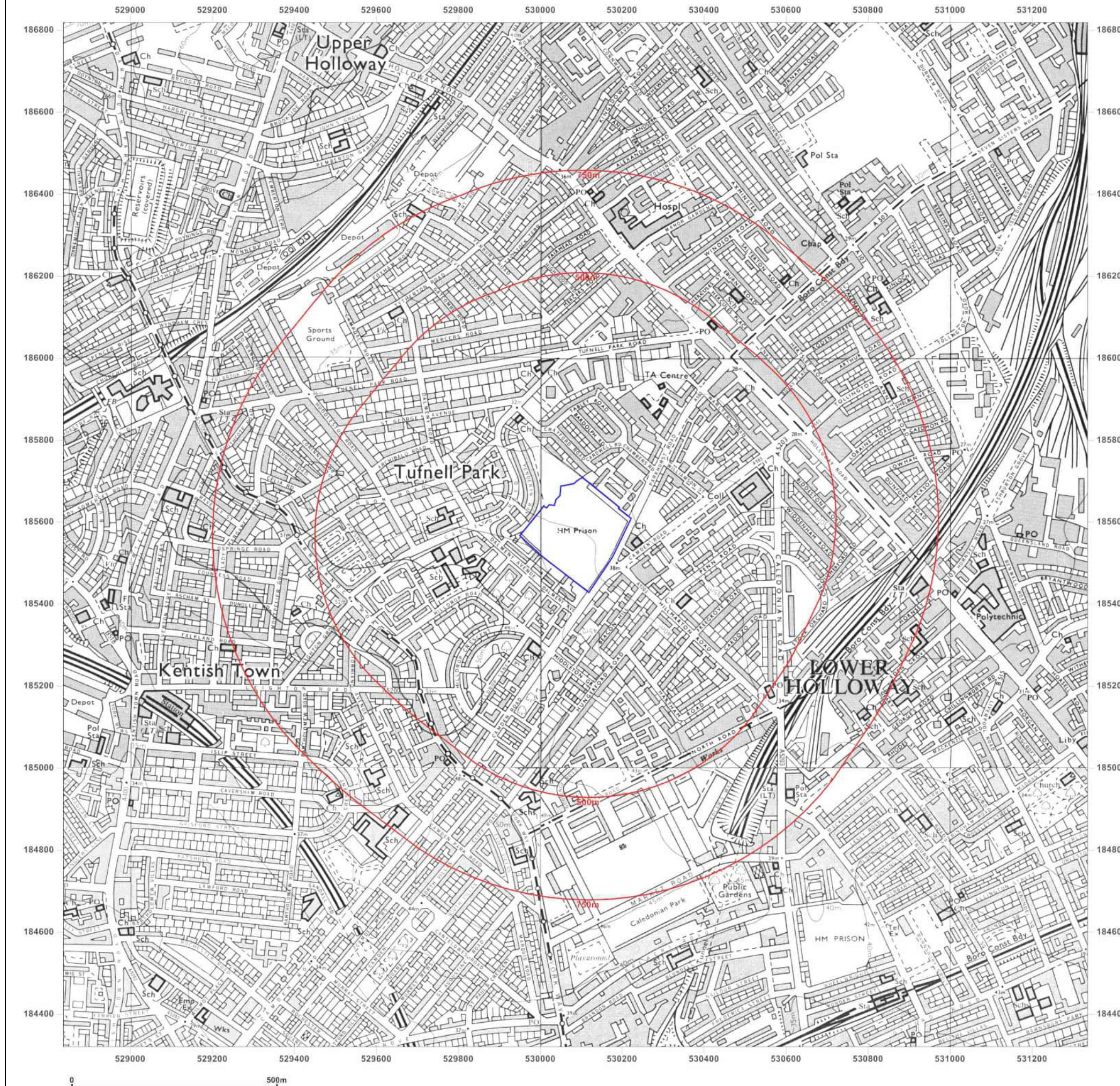
Produced by
Groundsure Insights
T: 08444 159000
E: info@groundsure.com
W: www.groundsure.com



© Crown copyright and database rights 2018 Ordnance Survey 100035207

Production date: 05 September 2019

Map legend available at:
www.groundsure.com/sites/default/files/groundsure_legend.pdf





Site Details:

HMP HOLLOWAY, LONDON,
N7 0JP

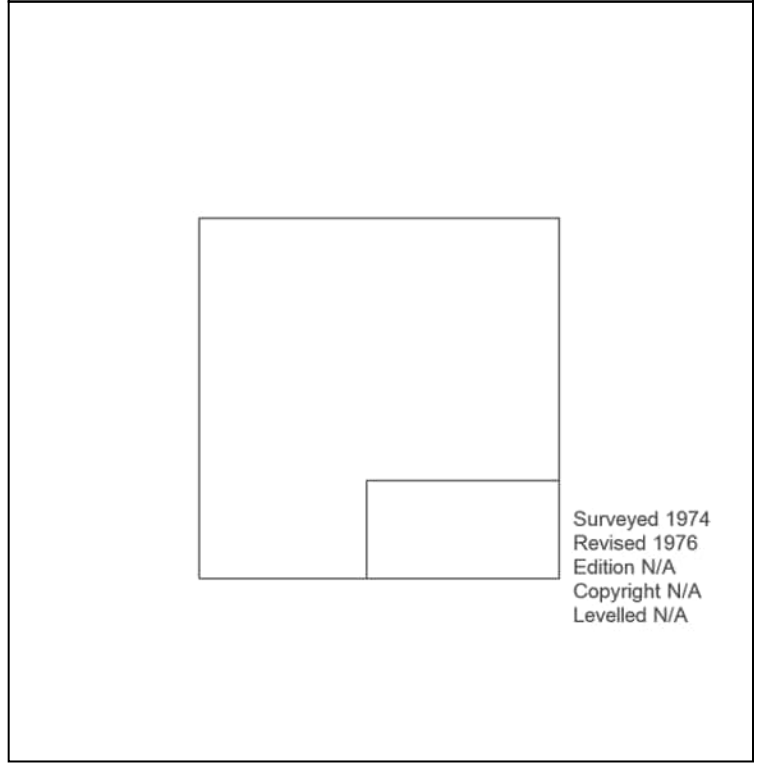
Client Ref: WIE16172_REQ99932
Report Ref: WTM1-6291219
Grid Ref: 530085, 185568

Map Name: National Grid

Map date: 1976

Scale: 1:10,000

Printed at: 1:10,000



Surveyed 1974
Revised 1976
Edition N/A
Copyright N/A
Levelled N/A



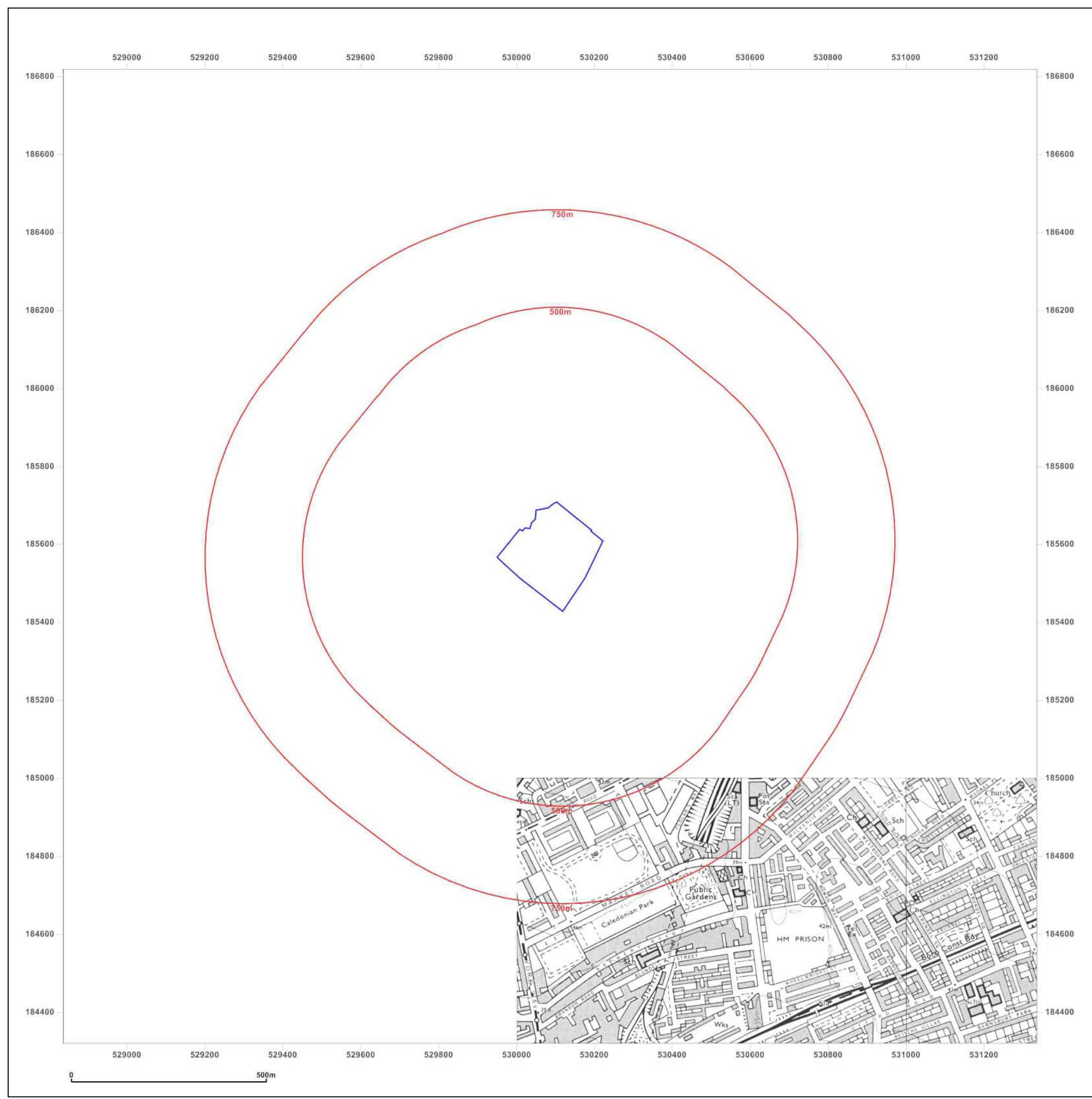
Produced by
Groundsure Insights
T: 08444 159000
E: info@groundsure.com
W: www.groundsure.com



© Crown copyright and database rights 2018 Ordnance Survey 100035207

Production date: 05 September 2019

Map legend available at:
www.groundsure.com/sites/default/files/groundsure_legend.pdf





Site Details:

HMP HOLLOWAY, LONDON,
N7 0JP

Client Ref: WIE16172_REQ99932
Report Ref: WTM1-6291219
Grid Ref: 530085, 185568

Map Name: National Grid


Map date: 1982

Scale: 1:10,000

Printed at: 1:10,000



Surveyed 1981
Revised 1982
Edition N/A
Copyright N/A
Levelled N/A



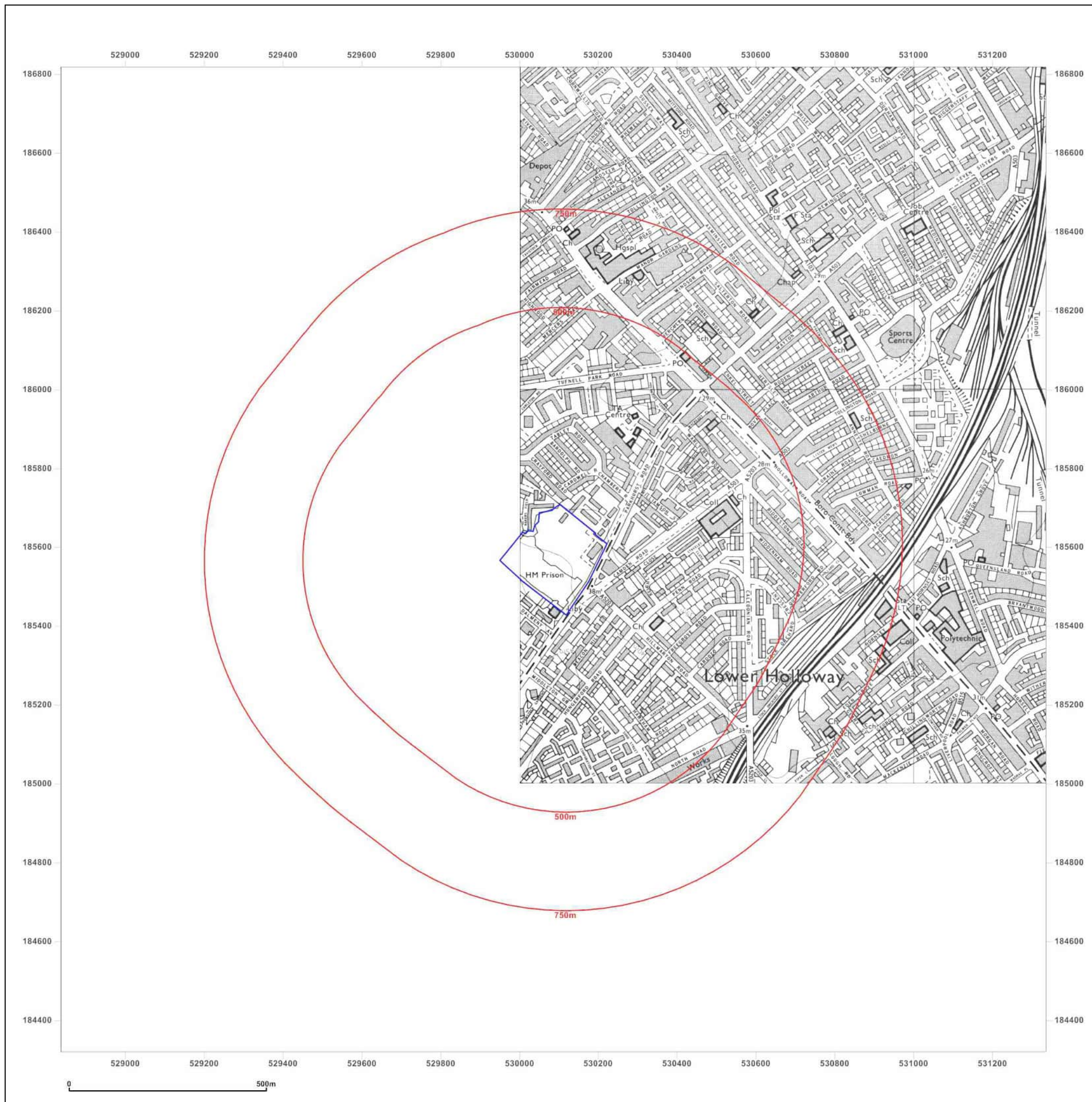
Produced by
Groundsure Insights
T: 08444 159000
E: info@groundsure.com
W: www.groundsure.com



© Crown copyright and database rights 2018 Ordnance Survey 100035207

Production date: 05 September 2019

Map legend available at:
www.groundsure.com/sites/default/files/groundsure_legend.pdf





Site Details:

HMP HOLLOWAY, LONDON,
N7 0JP

Client Ref: WIE16172_REQ99932
Report Ref: WTM1-6291219
Grid Ref: 530085, 185568

Map Name: National Grid


Map date: 1989-1994

Scale: 1:10,000

Printed at: 1:10,000



Surveyed 1981
Revised 1989
Edition N/A
Copyright N/A
Levelled N/A



Surveyed 1987
Revised 1989
Edition N/A
Copyright N/A
Levelled N/A

Surveyed 1984
Revised 1994
Edition N/A
Copyright N/A
Levelled N/A



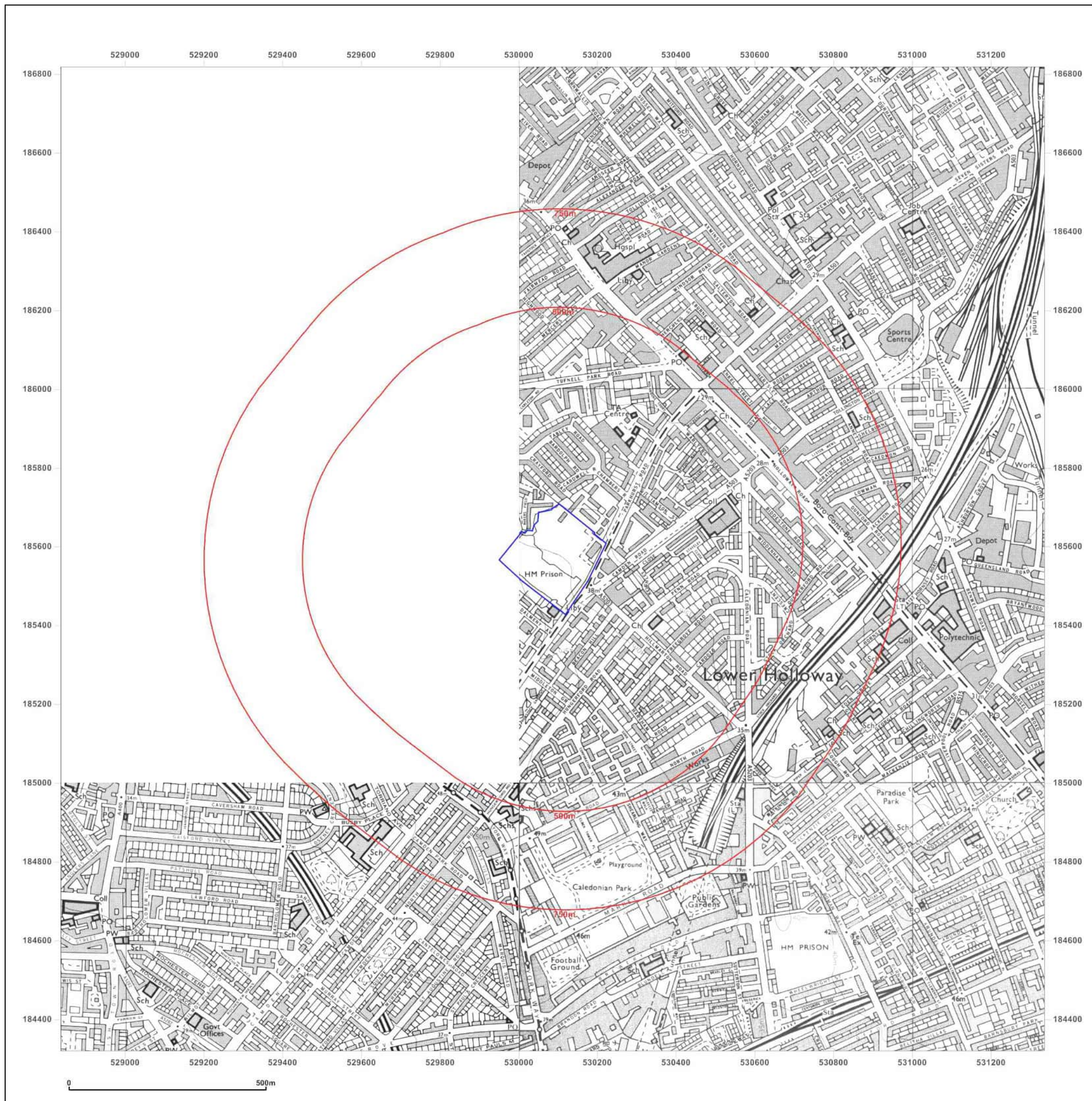
Produced by
Groundsure Insights
T: 08444 159000
E: info@groundsure.com
W: www.groundsure.com



© Crown copyright and database rights 2018 Ordnance Survey 100035207

Production date: 05 September 2019

Map legend available at:
www.groundsure.com/sites/default/files/groundsure_legend.pdf





Site Details:

HMP HOLLOWAY, LONDON,
N7 0JP


Client Ref: WIE16172_REQ99932
Report Ref: WTM1-6291219
Grid Ref: 530085, 185568

Map Name: National Grid

Map date: 2001

Scale: 1:10,000

Printed at: 1:10,000



Produced by
Groundsure Insights
T: 08444 159000
E: info@groundsure.com
W: www.groundsure.com



© Crown copyright and database rights 2018 Ordnance Survey 100035207

Production date: 05 September 2019

Map legend available at:
www.groundsure.com/sites/default/files/groundsure_legend.pdf



Site Details:

HMP HOLLOWAY, LONDON,
N7 0JP

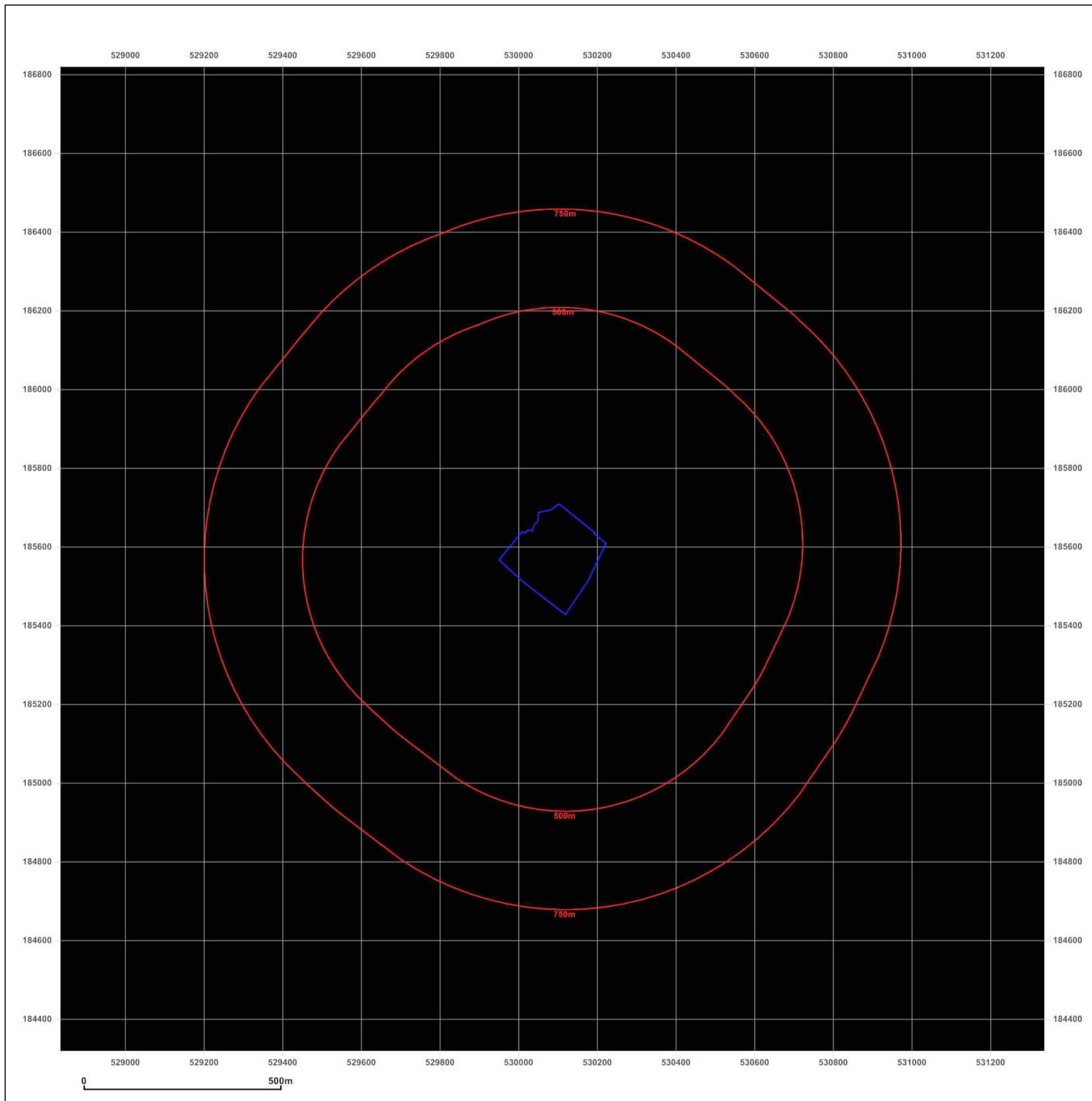
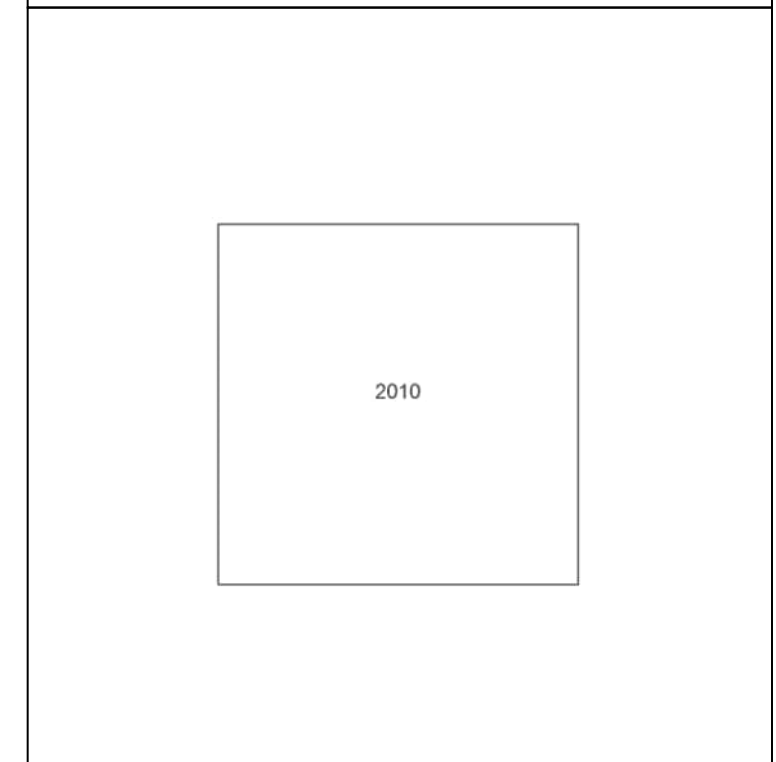
Client Ref: WIE16172_REQ99932
Report Ref: WTM1-6291219
Grid Ref: 530085, 185568

Map Name: National Grid

Map date: 2010

Scale: 1:10,000

Printed at: 1:10,000



Produced by
Groundsure Insights
T: 08444 159000
E: info@groundsure.com
W: www.groundsure.com



© Crown copyright and database rights 2018 Ordnance Survey 100035207

Production date: 05 September 2019

Map legend available at:
www.groundsure.com/sites/default/files/groundsure_legend.pdf



Site Details:

HMP HOLLOWAY, LONDON,
N7 0JP

Client Ref: WIE16172_REQ99932
Report Ref: WTM1-6291219
Grid Ref: 530085, 185568

Map Name: National Grid

Map date: 2019

Scale: 1:10,000

Printed at: 1:10,000



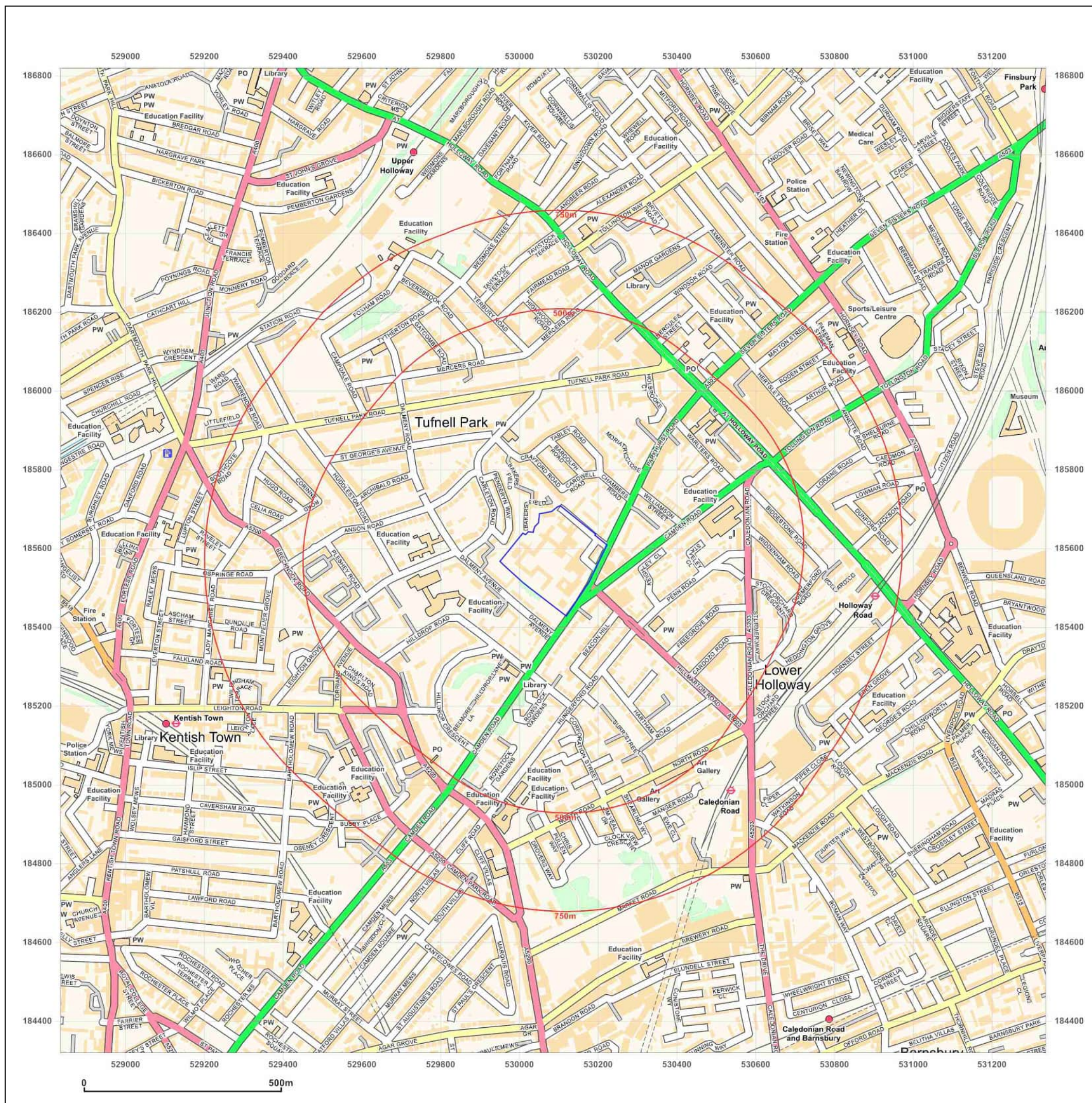
Produced by
Groundsure Insights
T: 08444 159000
E: info@groundsure.com
W: www.groundsure.com



© Crown copyright and database rights 2018 Ordnance Survey 100035207

Production date: 05 September 2019

Map legend available at:
www.groundsure.com/sites/default/files/groundsure_legend.pdf





Site Details:

HMP HOLLOWAY, LONDON,
N7 0JP

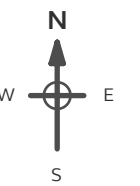
Client Ref: WIE16172_REQ99932
Report Ref: WTM1-6291219
Grid Ref: 530085, 185568

Map Name: County Series

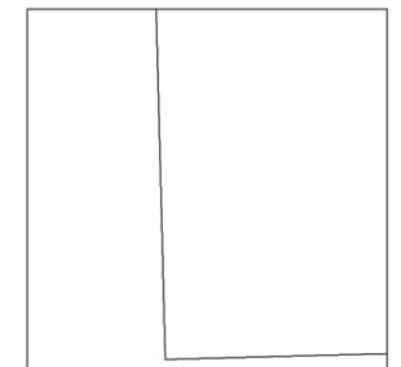
Map date: 1864

Scale: 1:2,500

Printed at: 1:2,500



Surveyed 1864
Revised 1864
Edition N/A
Copyright N/A
Levelled N/A



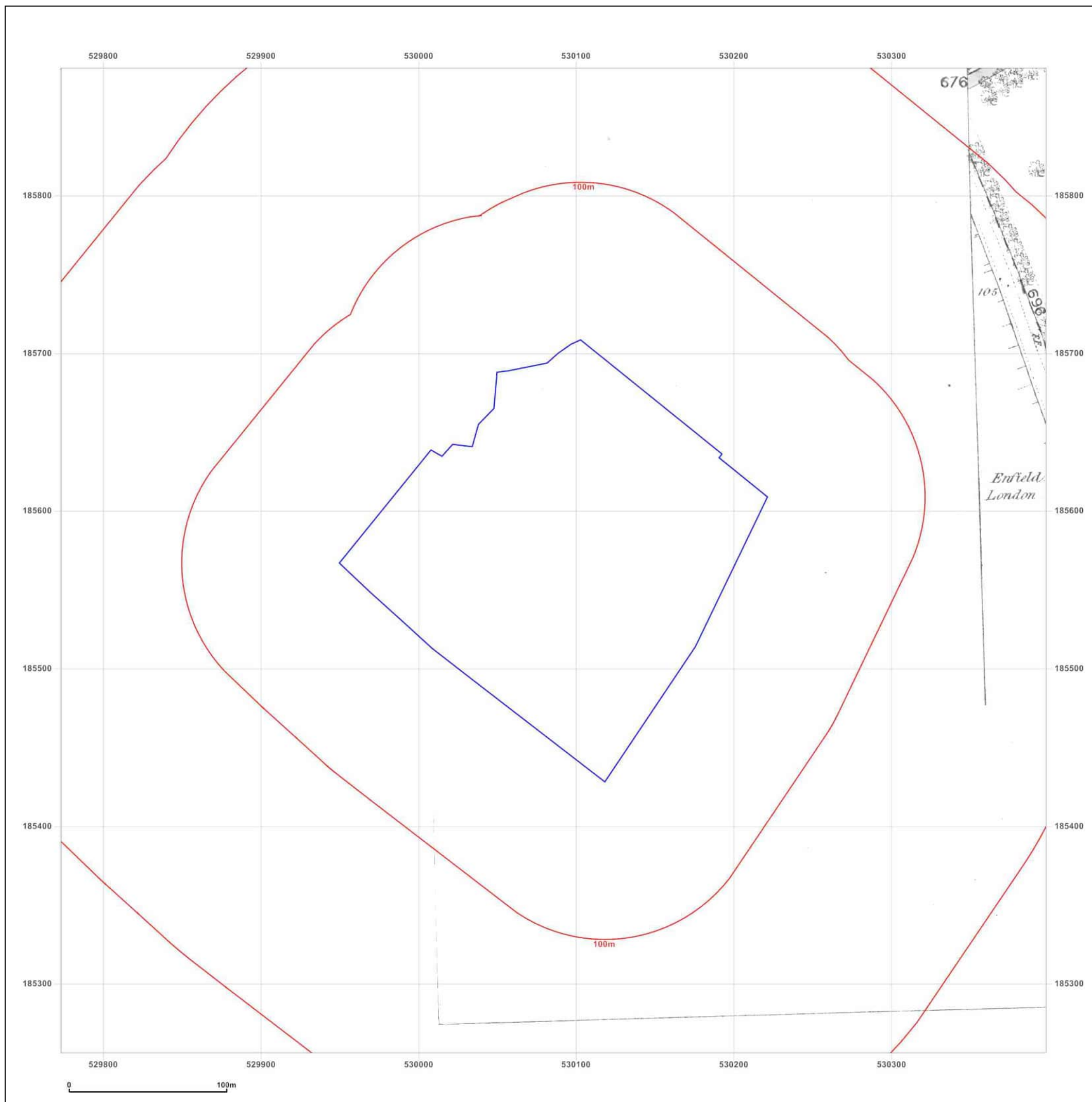
Produced by
Groundsure Insights
T: 08444 159000
E: info@groundsure.com
W: www.groundsure.com



© Crown copyright and database rights 2018 Ordnance Survey 100035207

Production date: 05 September 2019

Map legend available at:
www.groundsure.com/sites/default/files/groundsure_legend.pdf





Site Details:

HMP HOLLOWAY, LONDON,
N7 0JP

Client Ref: WIE16172_REQ99932
Report Ref: WTM1-6291219
Grid Ref: 530085, 185568

Map Name: 1056 Scale Town Plan

Map date: 1869

Scale: 1:1,056

Printed at: 1:1,056



Surveyed N/A
Revised N/A
Edition N/A
Copyright N/A
Levelled N/A



Produced by
Groundsure Insights
T: 08444 159000
E: info@groundsure.com
W: www.groundsure.com



© Crown copyright and database rights 2018 Ordnance Survey 100035207

Production date: 05 September 2019

Map legend available at:
www.groundsure.com/sites/default/files/groundsure_legend.pdf





Site Details:

HMP HOLLOWAY, LONDON,
N7 0JP

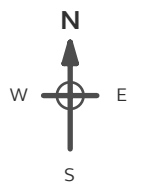
Client Ref: WIE16172_REQ99932
Report Ref: WTM1-6291219
Grid Ref: 530085, 185568

Map Name: County Series


Map date: 1871

Scale: 1:2,500

Printed at: 1:2,500



Surveyed 1869
Revised N/A
Edition 1871
Copyright N/A
Levelled N/A



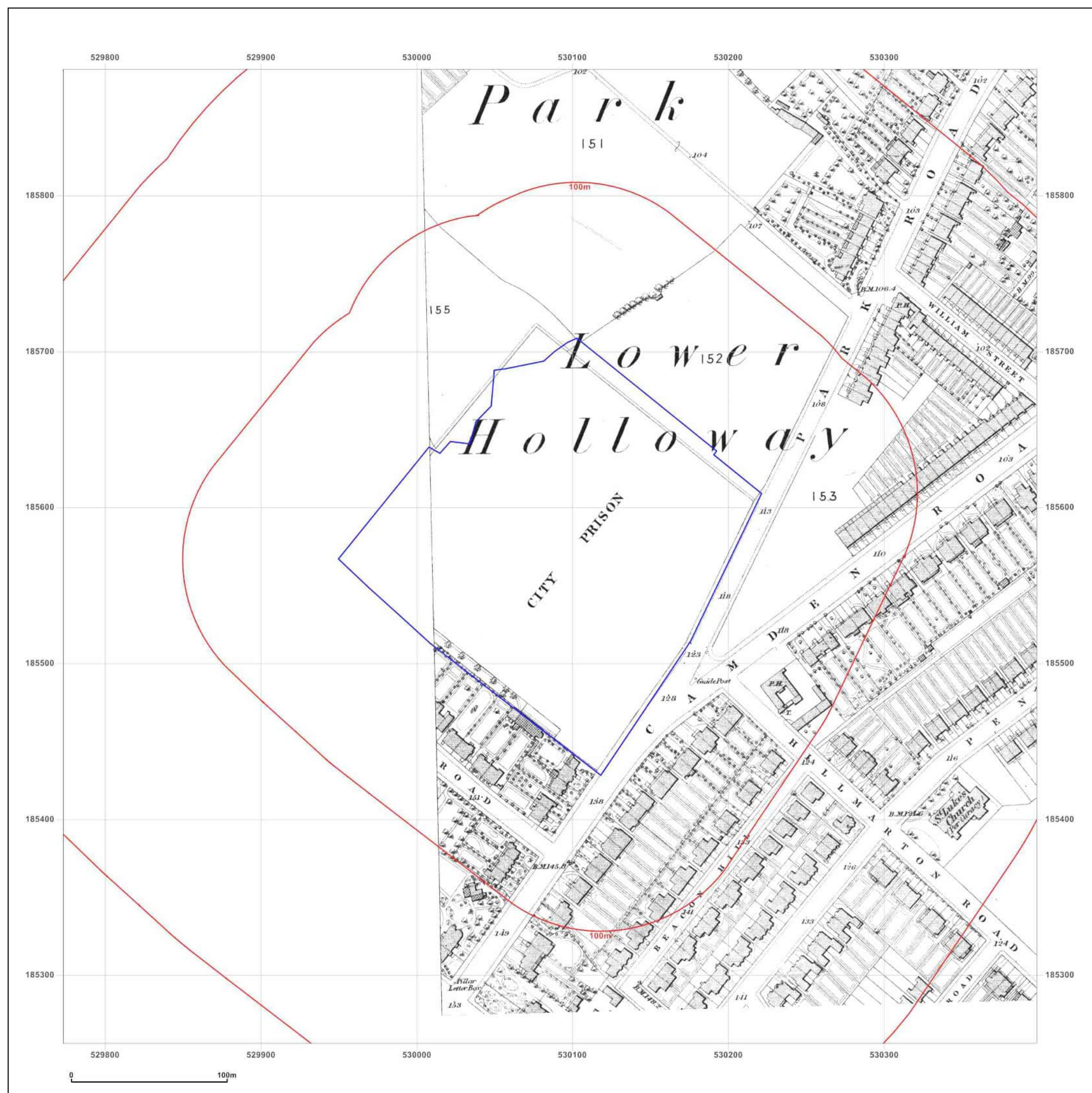
Produced by
Groundsure Insights
T: 08444 159000
E: info@groundsure.com
W: www.groundsure.com



© Crown copyright and database rights 2018 Ordnance Survey 100035207

Production date: 05 September 2019

Map legend available at:
www.groundsure.com/sites/default/files/groundsure_legend.pdf





Site Details:

HMP HOLLOWAY, LONDON,
N7 0JP

Client Ref: WIE16172_REQ99932
Report Ref: WTM1-6291219
Grid Ref: 530085, 185568

Map Name: 1056 Scale Town Plan

Map date: 1872

Scale: 1:1,056

Printed at: 1:1,056



Surveyed 1869
Revised N/A
Edition 1872
Copyright N/A
Levelled N/A



Produced by
Groundsure Insights
T: 08444 159000
E: info@groundsure.com
W: www.groundsure.com



© Crown copyright and database rights 2018 Ordnance Survey 100035207

Production date: 05 September 2019

Map legend available at:
www.groundsure.com/sites/default/files/groundsure_legend.pdf



Site Details:

HMP HOLLOWAY, LONDON,
N7 0JP

Client Ref: WIE16172_REQ99932
Report Ref: WTM1-6291219
Grid Ref: 530085, 185568

Map Name: 1056 Scale Town Plan

Map date: 1872

Scale: 1:1,056

Printed at: 1:1,056



Surveyed N/A
Revised 1869
Edition 1872
Copyright N/A
Levelled N/A



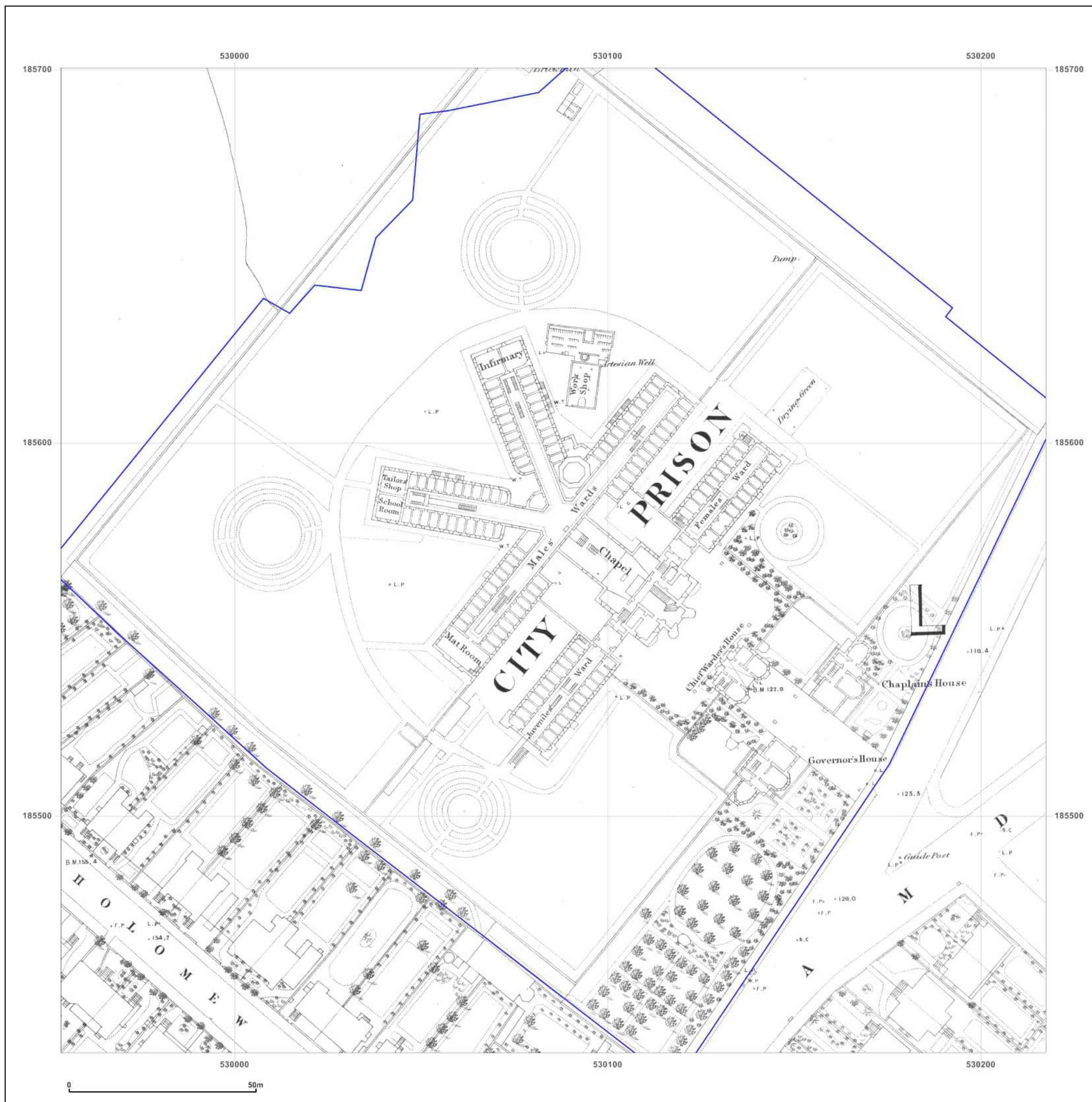
Produced by
Groundsure Insights
T: 08444 159000
E: info@groundsure.com
W: www.groundsure.com



© Crown copyright and database rights 2018 Ordnance Survey 100035207

Production date: 05 September 2019

Map legend available at:
www.groundsure.com/sites/default/files/groundsure_legend.pdf





Site Details:

HMP HOLLOWAY, LONDON,
N7 0JP

Client Ref: WIE16172_REQ99932
Report Ref: WTM1-6291219
Grid Ref: 530085, 185568

Map Name: 1056 Scale Town Plan

Map date: 1896

Scale: 1:1,056

Printed at: 1:1,056



Surveyed 1894
Revised N/A
Edition 1896
Copyright N/A
Levelled N/A



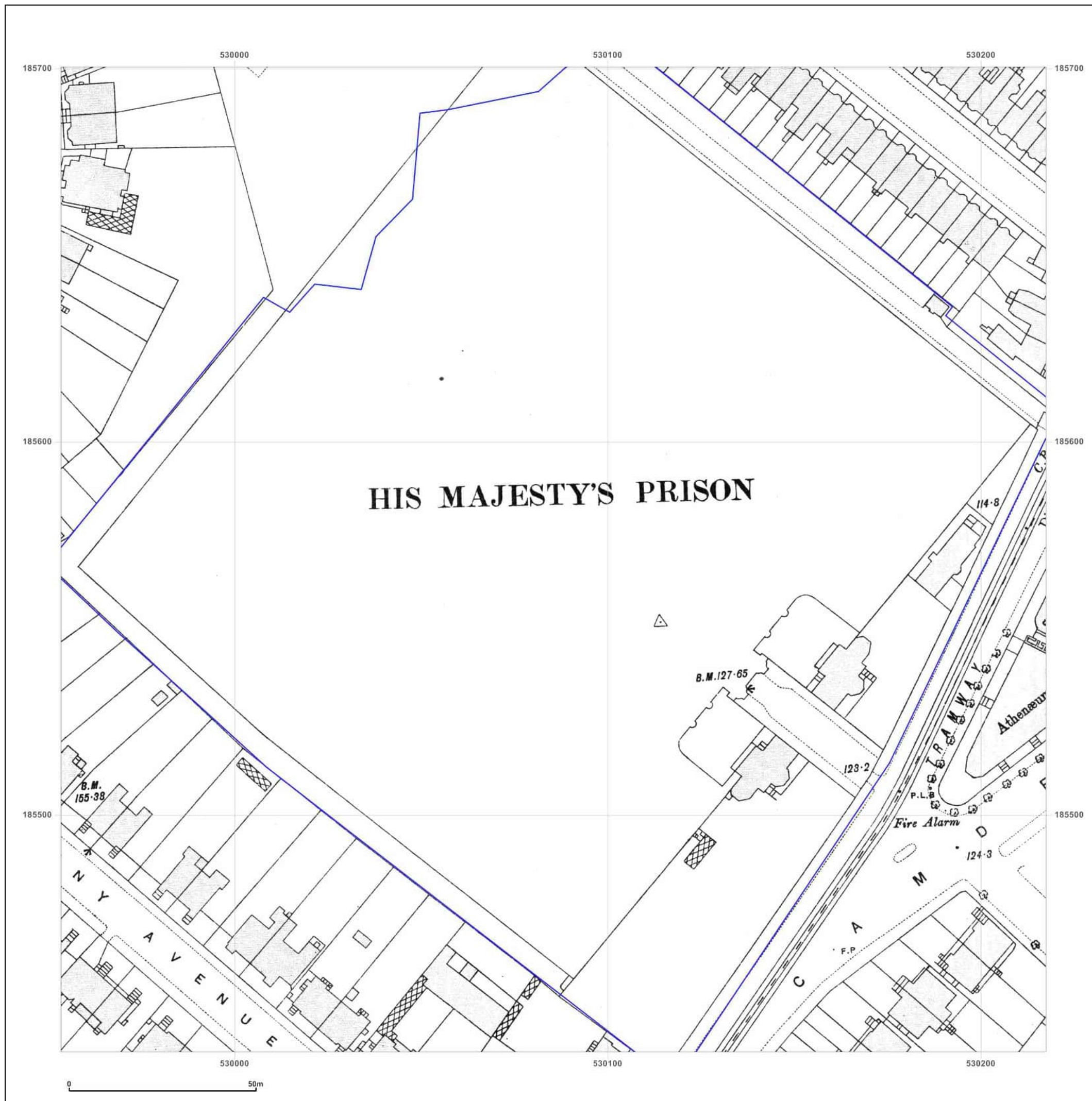
Produced by
Groundsure Insights
T: 08444 159000
E: info@groundsure.com
W: www.groundsure.com



© Crown copyright and database rights 2018 Ordnance Survey 100035207

Production date: 05 September 2019

Map legend available at:
www.groundsure.com/sites/default/files/groundsure_legend.pdf



Site Details:

HMP HOLLOWAY, LONDON,
N7 0JP

Client Ref: WIE16172_REQ99932
Report Ref: WTM1-6291219
Grid Ref: 530085, 185568

Map Name: County Series

Map date: 1896

Scale: 1:2,500

Printed at: 1:2,500



Surveyed 1896
Revised 1896
Edition N/A
Copyright N/A
Levelled N/A

Surveyed 1896
Revised 1896
Edition N/A
Copyright N/A
Levelled N/A

Surveyed 1896
Revised 1896
Edition N/A
Copyright N/A
Levelled N/A

Surveyed 1896
Revised 1896
Edition N/A
Copyright N/A
Levelled N/A



Produced by
Groundsure Insights
T: 08444 159000
E: info@groundsure.com
W: www.groundsure.com



© Crown copyright and database rights 2018 Ordnance Survey 100035207

Production date: 05 September 2019

Map legend available at:
www.groundsure.com/sites/default/files/groundsure_legend.pdf





Site Details:

HMP HOLLOWAY, LONDON,
N7 0JP

Client Ref: WIE16172_REQ99932
Report Ref: WTM1-6291219
Grid Ref: 530085, 185568

Map Name: County Series

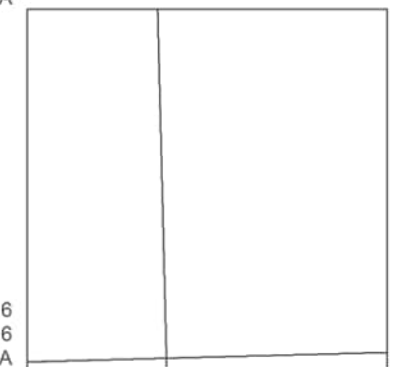
Map date: 1915-1916

Scale: 1:2,500

Printed at: 1:2,500



Surveyed 1915
Revised 1915
Edition N/A
Copyright N/A
Levelled N/A



Surveyed 1916
Revised 1916
Edition N/A
Copyright N/A
Levelled N/A

Surveyed 1916
Revised 1916
Edition N/A
Copyright N/A
Levelled N/A



Produced by
Groundsure Insights
T: 08444 159000
E: info@groundsure.com
W: www.groundsure.com



© Crown copyright and database rights 2018 Ordnance Survey 100035207

Production date: 05 September 2019

Map legend available at:
www.groundsure.com/sites/default/files/groundsure_legend.pdf



Site Details:

HMP HOLLOWAY, LONDON,
N7 0JP

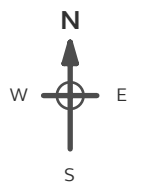
Client Ref: WIE16172_REQ99932
Report Ref: WTM1-6291219
Grid Ref: 530085, 185568

Map Name: County Series

Map date: 1936

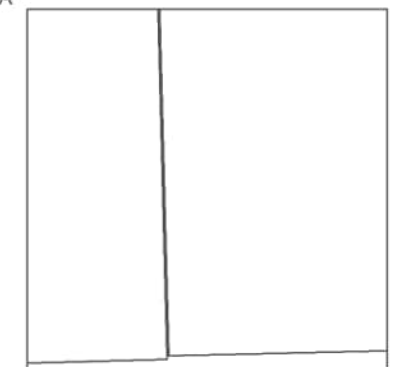
Scale: 1:2,500

Printed at: 1:2,500



Surveyed 1936
Revised 1936
Edition N/A
Copyright N/A
Levelled N/A

Surveyed 1936
Revised 1936
Edition N/A
Copyright N/A
Levelled N/A



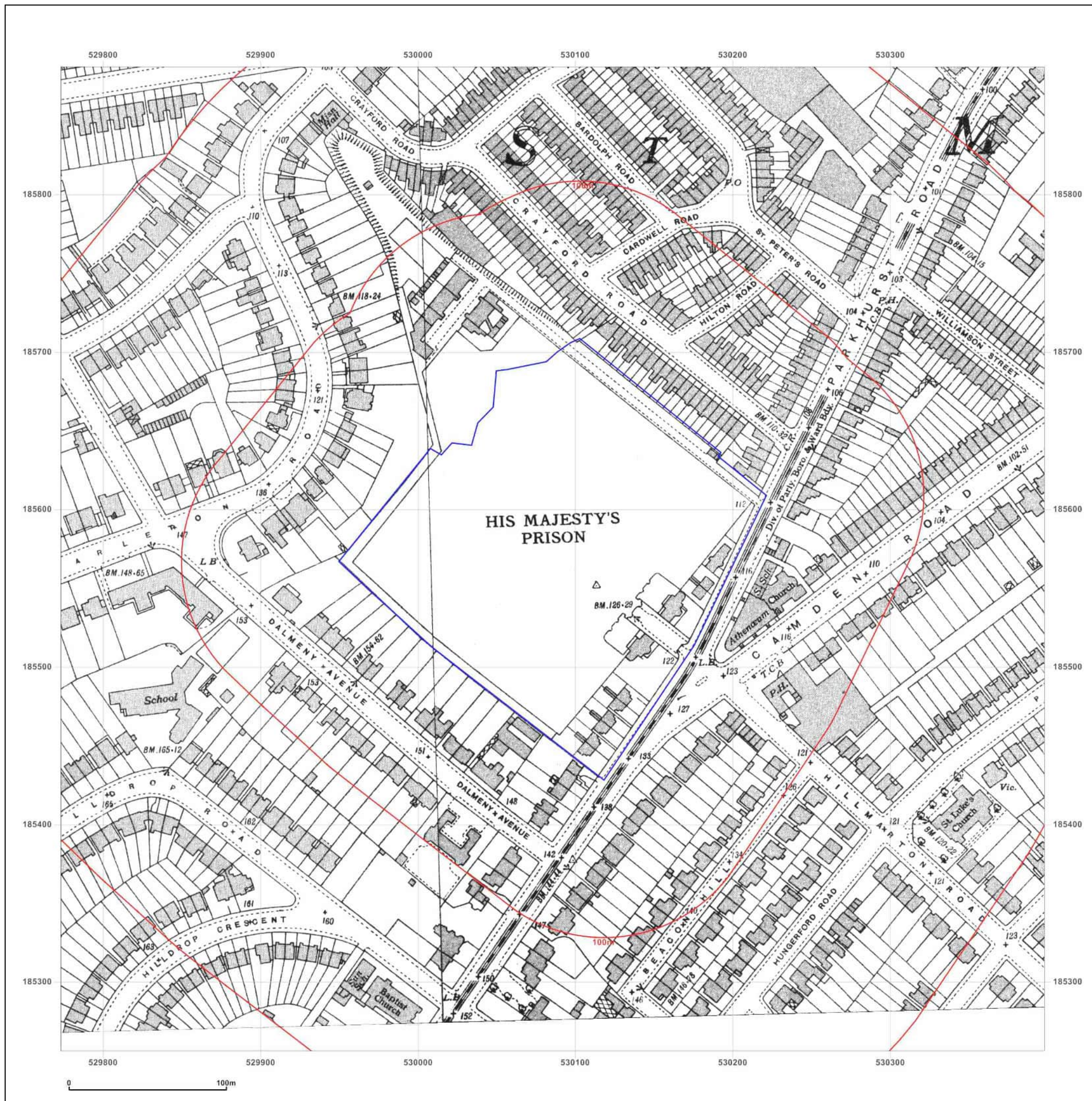
Produced by
Groundsure Insights
T: 08444 159000
E: info@groundsure.com
W: www.groundsure.com



© Crown copyright and database rights 2018 Ordnance Survey 100035207

Production date: 05 September 2019

Map legend available at:
www.groundsure.com/sites/default/files/groundsure_legend.pdf



Site Details:

HMP HOLLOWAY, LONDON,
N7 0JP

Client Ref: WIE16172_REQ99932
Report Ref: WTM1-6291219
Grid Ref: 530085, 185568

Map Name: National Grid

Map date: 1952

Scale: 1:1,250

Printed at: 1:2,000



Surveyed 1952 Revised 1952 Edition N/A Copyright N/A Levelled N/A	Surveyed 1952 Revised 1952 Edition N/A Copyright N/A Levelled 1933
Surveyed 1952 Revised 1952 Edition N/A Copyright N/A Levelled 1934	Surveyed 1952 Revised 1952 Edition N/A Copyright N/A Levelled 1933



Produced by
Groundsure Insights
T: 08444 159000
E: info@groundsure.com
W: www.groundsure.com



© Crown copyright and database rights 2018 Ordnance Survey 100035207

Production date: 05 September 2019

Map legend available at:
www.groundsure.com/sites/default/files/groundsure_legend.pdf

