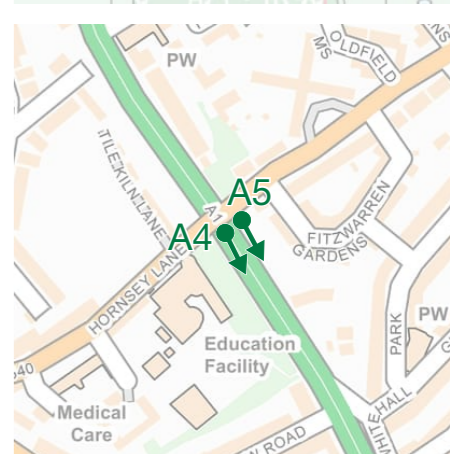
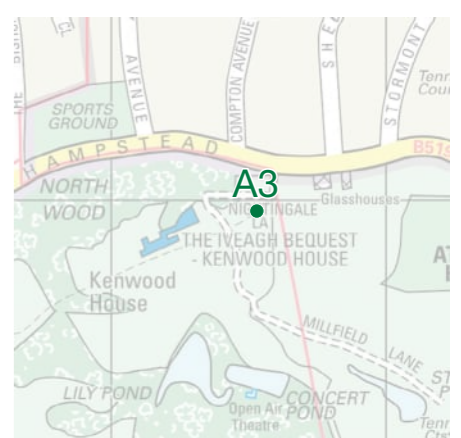
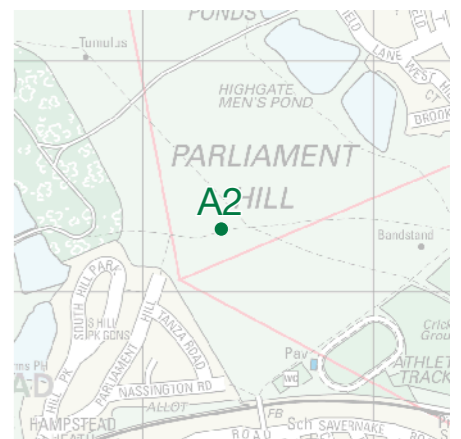
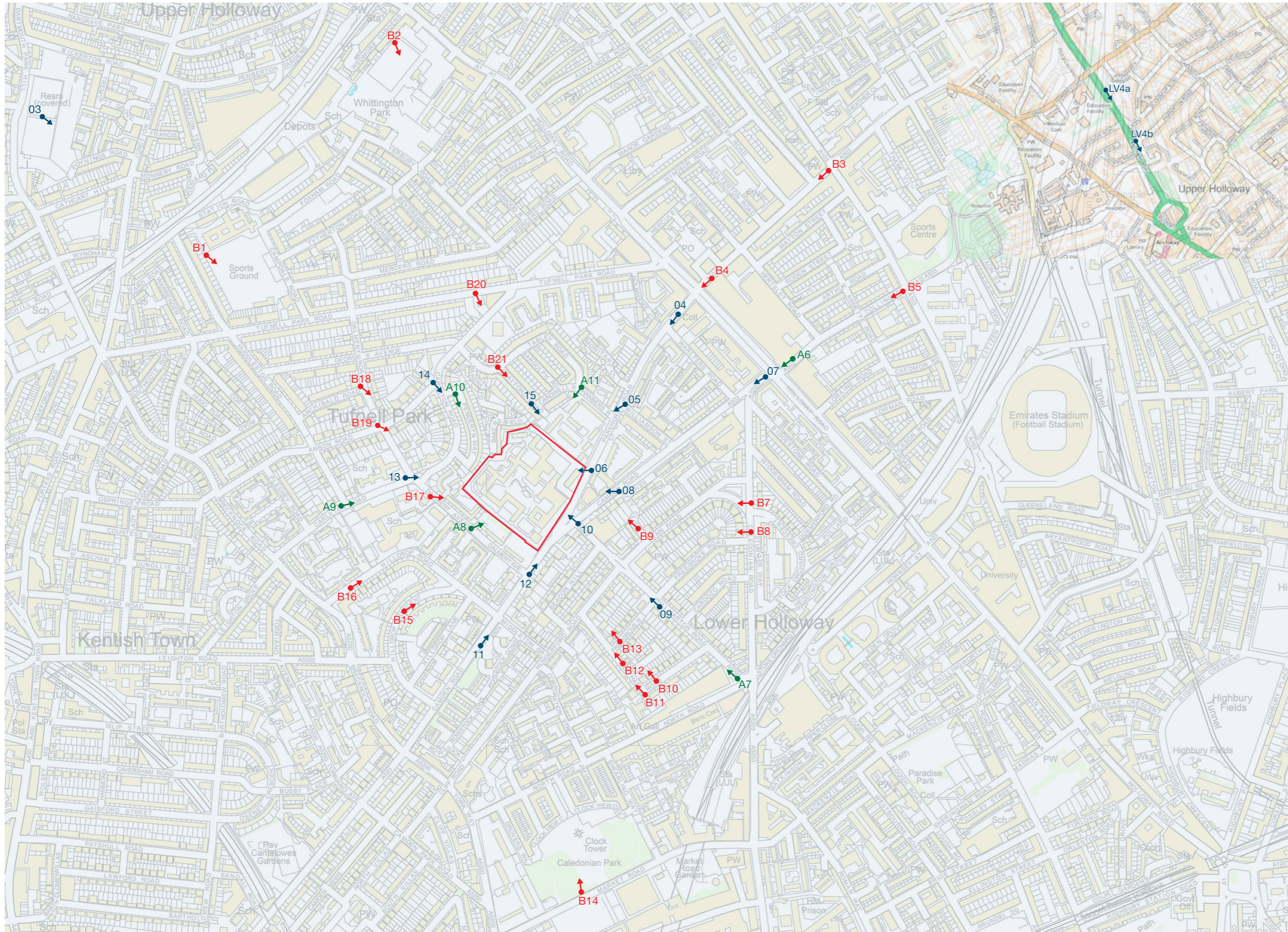


Figure 5.1: Map of Viewing Positions



● Verified views in the Visual Assessment ● Supplementary verified views in Appendix A ● Supplementary verified views in Appendix B



Overview of Assessed Views



01
page 50

Islington Local View LV4.A from Archway Road



02
page 52

Islington Local View LV4.B from Archway Road



03
page 54

Dartmouth Park Hill



04
page 56

Parkhurst Road, junction with Holloway Road



05
page 58

Parkhurst Road, junction with Williamson Street



06
page 60

Parkhurst Road, opposite junction with Parkhurst Road



07
page 62

Camden Road, junction with Holloway Road



08
page 66

Camden Road, east of the former Camden Road New Church



08N
page 70

Camden Road, east of the former Camden Road New Church (dusk)



09
page 72

Hillmarton Road, north of junction with Freegrove Road



10
page 74

Hillmarton Road, north of the junction with Penn Road



11
page 76

Camden Road, junction with Middleton Grove



12
page 78

Camden Road, opposite junction with Dalmeny Avenue



13
page 80

Dalmeny Avenue



14
page 82

Carleton Road, junction with Anson Road



15
page 84

Crayford Road, junction with Cardwell Road

