



Table A.1: View Data

View	Location	Page	Style	Render/Wireline	Verified	Ref	OS-E	OS-N	Height (AOD)	Heading	Lens	Field of View	Film	Date	Time
A1	LVMF London Panorama from Alexandra Palace to St Paul's Cathedral (Assessment Point 1A.2)	104	AVR-1	Wireline	Y	D18671	529709.055	190070.991	94.015	169.81	50mm	40°	Digital	25/03/19	15:44
A2	LVMF London Panorama from Parliament Hill to St Paul's Cathedral (Assessment Point 2A.1)	106	AVR-1	Wireline	Y	D21237	527667.774	186131.024	98.010	102.42	50mm	40°	Digital	22/03/20	17:22
A3	LVMF London Panorama from Kenwood St Paul's Cathedral (Assessment Point 3A.1)	108	AVR-1	Wireline	Y	D21247	527269.919	187486.48	114.131	143.19	50mm	40°	Digital	22/03/20	16:37
A4	Islington Local View LV5.A from Archway Bridge	110	AVR-1	Wireline	Y	D20597	529124.000	187389.000	103.500	156	50mm	40°	Digital	28/01/20	13:17
A5	Islington Local View LV5.B from Archway Bridge	112	AVR-1	Wireline	Y	D20555	529131.000	187393.000	103.500	154.49	50mm	40°	Digital	28/01/20	13:11
A6	Tollington Road, junction with Holloway Road	114	AVR-3	Render	Y	D22548	530643	185830	30.002	239.245	50mm	40°	Digital	07/12/20	15:20
A7	Hillmarton Road, junction with North Road	116	AVR-1	Wireline	Y	D22870	530551.022	185152.982	36.272	314.47	24mm	74°	Digital	21/01/21	14:37
A8	Dalmeny Avenue	118	AVR-3	Render	Y	D23997	529951.429	185482.045	48.593	56.55	24mm	74°	Digital	31/03/21	14:27
A09	Carleton Road, junction with Huddleston Road	120	AVR-1	Wireline	Y	D22880	529681.549	185532.143	50.618	77.77	24mm	74°	Digital	21/01/21	15:29
A10	Penderyn Way, northern end	122	AVR-1	Wireline	Y	D22869	529930.904	185778.704	35.162	150.57	24mm	74°	Digital	22/01/21	11:02
A11	Chambers Road, junction with Tabley Road	124	AVR-3	Render	Y	D22873	530210.265	185790.857	33.852	214.18	24mm	74°	Digital	21/01/21	11:12

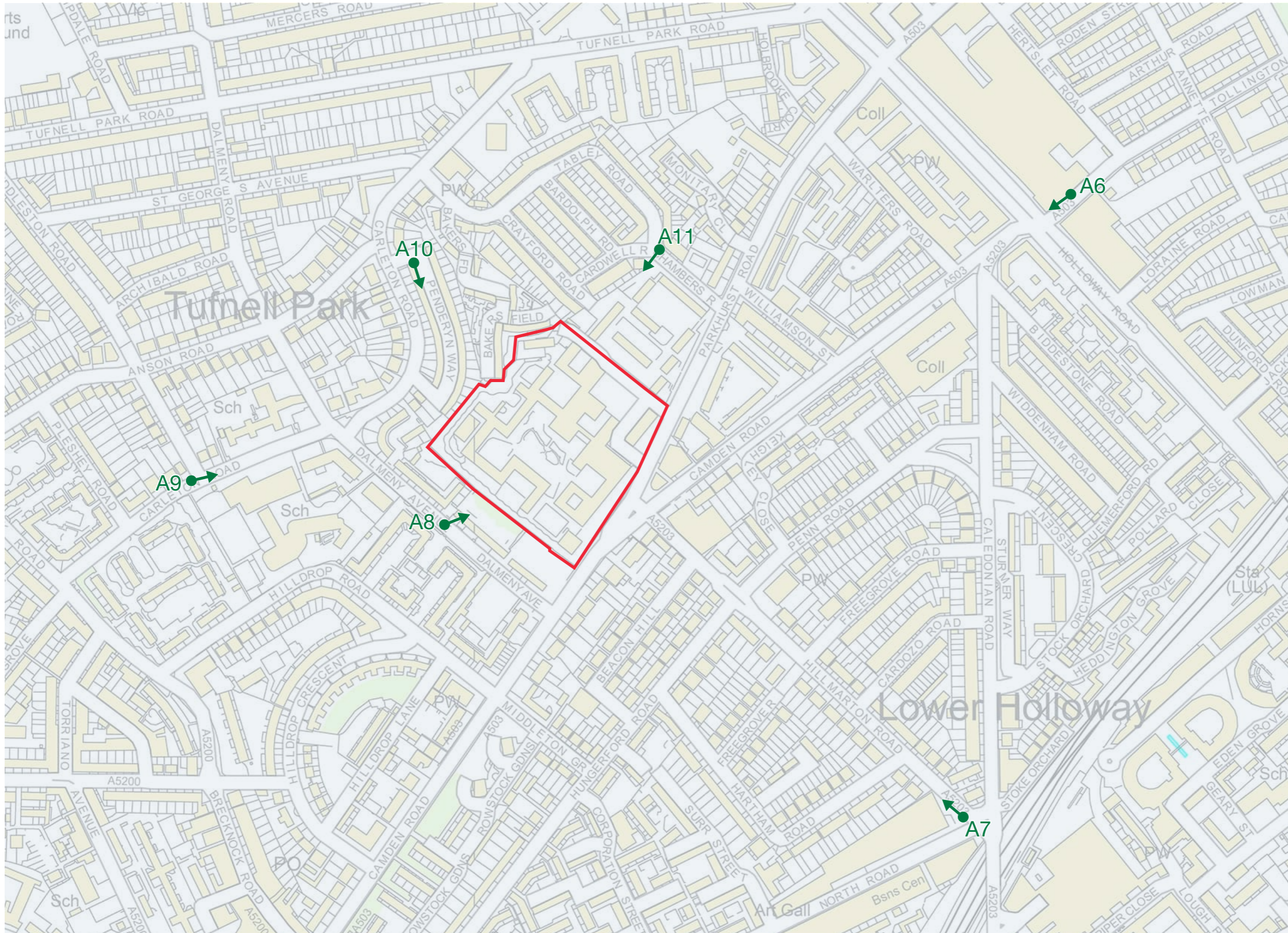
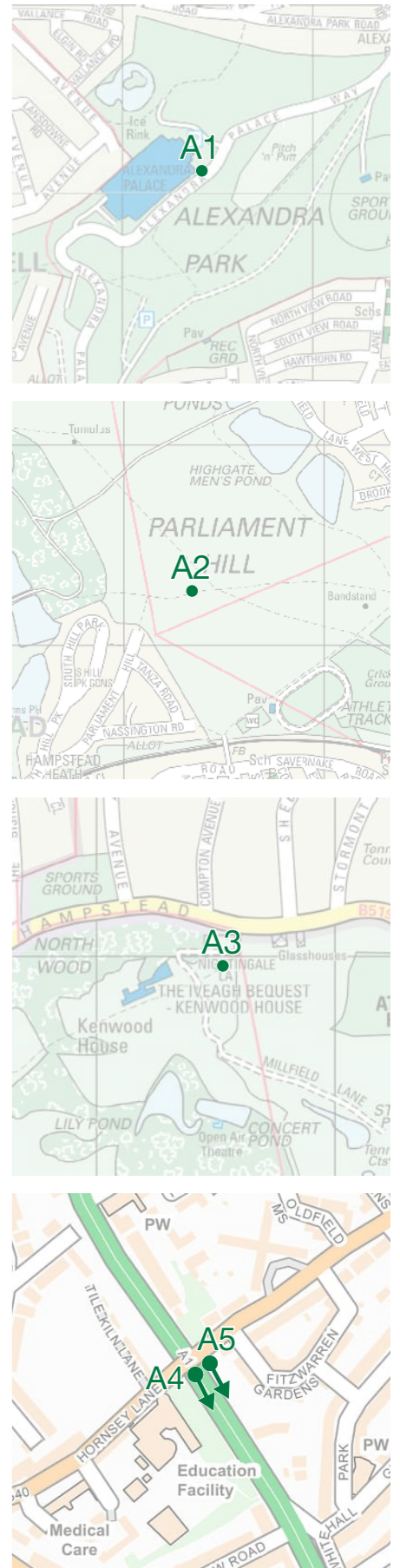


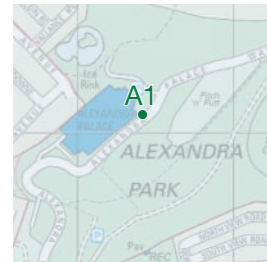
Figure A.1: Map of Viewing Positions





A1

LVMF London
Panorama from
Alexandra Palace to
St Paul's Cathedral
(Assessment Point 1A.2)



Camera Location

View Location



Existing View



Proposed View

50mm - 20°

0°

50mm - 20°

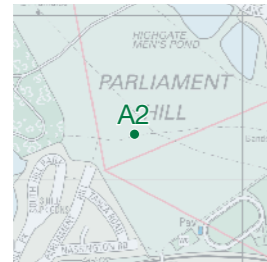


Cumulative view



A2

LVMF London
Panorama from
Parliament Hill to St
Paul's Cathedral
(Assessment Point 2A.1)



Camera Location

View Location



Existing View



Proposed View

50mm - 20°

0°

50mm - 20°

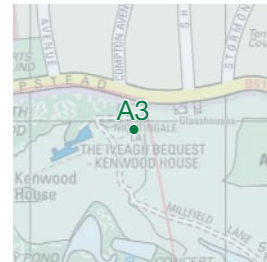


Cumulative view



A3

LVMF London
Panorama from
Kenwood St Paul's
Cathedral
(Assessment Point 3A.1)



Camera Location

View Location



Existing View



Proposed View

50mm - 20°

0°

50mm - 20°



Cumulative view