

24mm - 37°

35mm - 31.5°

50mm - 20°

0°

50mm - 20°

35mm - 31.5°

24mm - 37°

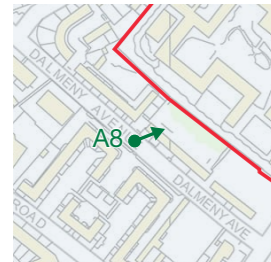


Cumulative view



A8

Dalmeny Avenue



Camera Location

View Location



Existing View



Proposed View

24mm - 37°

35mm - 31.5°

50mm - 20°

0°

50mm - 20°

35mm - 31.5°

24mm - 37°

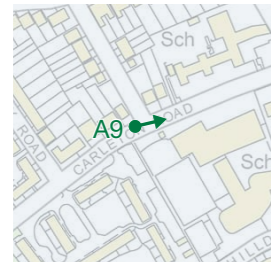


Cumulative view



A9

Carleton Road, junction with Huddleston Road



Camera Location

View Location



Existing View



Proposed View

24mm - 37°

35mm - 31.5°

50mm - 20°

0°

50mm - 20°

35mm - 31.5°

24mm - 37°

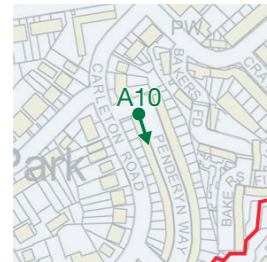


Cumulative view



A10

Penderyn Way,
northern end



Camera Location

View Location



Existing View



Proposed View

24mm – 37°

35mm – 31.5°

50mm – 20°

0°

50mm – 20°

35mm – 31.5°

24mm – 37°



Cumulative view



A11

Chambers Road,
junction with
Tabley Road



Camera Location

View Location



Existing View



Proposed View

24mm – 37°

35mm – 31.5°

50mm – 20°

0°

50mm – 20°

35mm – 31.5°

24mm – 37°



Cumulative view





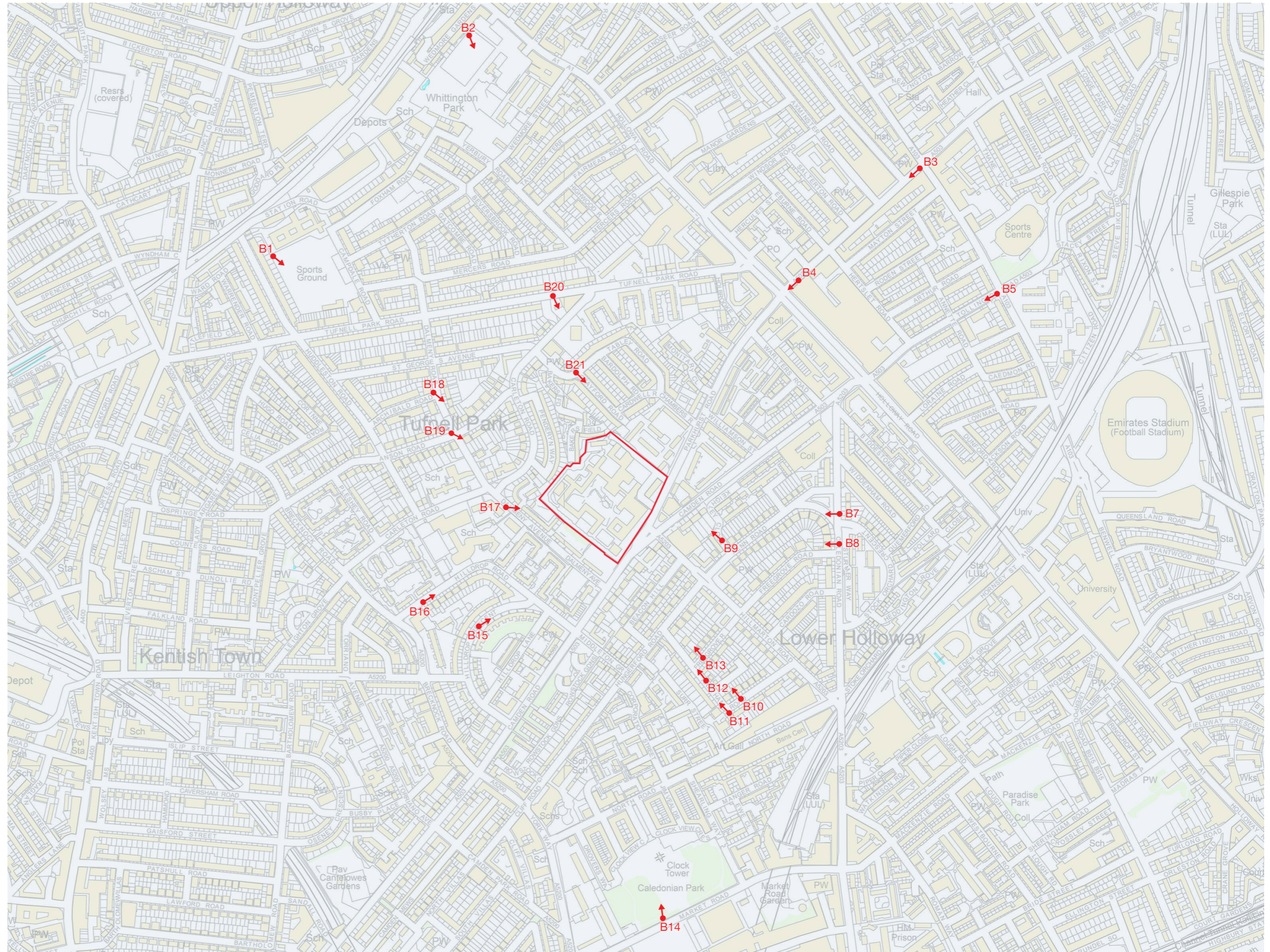
B

Appendix B: Supplementary Unverified Views

Table B.1: View Data

View	Location	Page	Style	Render/ Wireline	Verified	Ref	Heading	Lens	Field of View	Film	Date	Time
B1	Tufnell Park Playing fields, north-west corner	130	AVR-3	Render	N	D22868	117.8	24mm	74°	Digital	22/01/21	15:24
B2	Whittington Park	132	AVR-1	Wireline	N	D21880	162.218	24mm	74°	Digital	30/07/20	15:44
B3	Seven Sisters Road, junction with Hornsey Road	134	AVR-1	Wireline	N	D21879	230.58	24mm	74°	Digital	30/07/20	09:45
B4	Seven Sisters Road, junction with Holloway Road	136	AVR-1	Wireline	N	D22878	227.98	24mm	74°	Digital	22/01/21	09:37
B5	Tollington Road, junction with Hornsey Road	138	AVR-1	Wireline	N	D22876	244.75	24mm	74°	Digital	22/01/21	09:18
B6	Camden Road, junction with Holloway Road	140	AVR-3	Render	N	D22543	236.33	24mm	74°	Digital	07/12/20	15:25
B7	Caledonian Road, junction with Penn Road	142	AVR-1	Wireline	N	D23992	271.35	24mm	74°	Digital	31/03/21	10:03
B8	Caledonian Road, junction with Freegrove Road	144	AVR-1	Wireline	N	D23993	282.7	24mm	74°	Digital	31/03/21	10:13
B9	Penn Road, junction with Keighly Close	146	AVR-1	Wireline	N	D23994	312.4	24mm	74°	Digital	31/03/21	10:27
B10	Cardozo Road	148	AVR-1	Wireline	N	D23998	305.3	24mm	74°	Digital	31/03/21	10:49
B11	Hartham Road, 90-degree corner	150	AVR-3	Render	N	D22872	321.98	24mm	74°	Digital	21/01/21	14:51
B12	Hartham Road, southern end	152	AVR-1	Wireline	N	D23995	332.12	24mm	74°	Digital	31/03/21	11:02
B13	Freegrove Road	154	AVR-1	Wireline	N	D23999	314.45	24mm	74°	Digital	31/03/21	10:38
B14	Caledonian Park, entrance from Market Road	156	AVR-1	Wireline	N	D21877	344.217	24mm	74°	Digital	30/07/20	13:28
B15	Hilldrop Crescent	158	AVR-3	Render	N	D19030	16	24mm	74°	Digital	11/06/19	11:56
B16	Hilldrop Road	160	AVR-3	Render	N	D22865	58.2	24mm	74°	Digital	21/01/21	15:17
B17	Dalmeny Avenue, opposite junction with Trecastle Way	162	AVR-1	Wireline	N	D23996	75.25	24mm	74°	Digital	31/03/21	14:35
B18	Dalmeny Road, junction with Archibald Road	164	AVR-3	Render	N	D22867	126.2	24mm	74°	Digital	21/01/21	16:05
B19	Dalmeny Road, junction with Anson Road	166	AVR-3	Render	N	D22866	113.55	24mm	74°	Digital	21/01/21	15:55
B20	Tufnell Park Road, at St George's Theatre	168	AVR-1	Wireline	N	D22882	162.617	24mm	74°	Digital	22/01/21	10:13
B21	Tabley Road, junction with Crayford Road	170	AVR-3	Render	N	D21884	141.917	24mm	74°	Digital	30/07/20	12:13

Figure B.1: Map of Viewing Positions





B1

Tufnell Park Playing fields, north-west corner



Camera Location

View Location



Existing View



Proposed View

24mm - 37°

35mm - 31.5°

50mm - 20°

0°

50mm - 20°

35mm - 31.5°

24mm - 37°



NON - VERIFIED ALIGNMENT

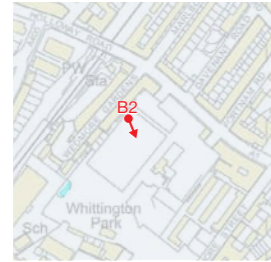


Cumulative view



B2

Whittington Park



Camera Location

View Location



Existing View



NON-VERIFIED ALIGNMENT



Proposed View

24mm - 37°

35mm - 31.5°

50mm - 20°

0°

50mm - 20°

35mm - 31.5°

24mm - 37°

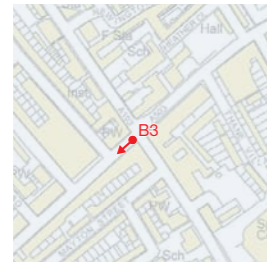



Cumulative view



B3

Seven Sisters Road,
junction with
Hornsey Road



Camera Location

View Location



Existing View



Proposed View