

24mm - 37°

35mm - 31.5°

50mm - 20°

0°

50mm - 20°

35mm - 31.5°

24mm - 37°



NON - VERIFIED ALIGNMENT

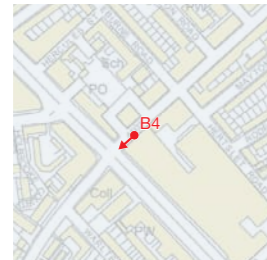


Cumulative view



# B4

Seven Sisters Road,  
junction with  
Holloway Road



Camera Location

View Location



Existing View



Proposed View

24mm - 37°

35mm - 31.5°

50mm - 20°

0°

50mm - 20°

35mm - 31.5°

24mm - 37°



Cumulative view



# B5

Tollington Road, junction with Hornsey Road



Camera Location

View Location



Existing View



Proposed View

24mm - 37°

35mm - 31.5°

50mm - 20°

0°

50mm - 20°

35mm - 31.5°

24mm - 37°



NON - VERIFIED ALIGNMENT

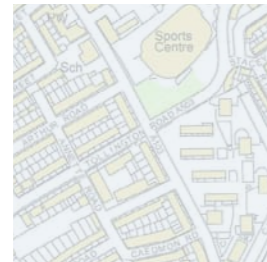


Cumulative view



# B6

Camden Road, junction with Holloway Road



Camera Location

View Location



Existing View



Proposed View

24mm - 37°

35mm - 31.5°

50mm - 20°

0°

50mm - 20°

35mm - 31.5°

24mm - 37°



Cumulative view



# B7

Caledonian Road,  
junction with Penn Road



Camera Location

View Location



Existing View



Proposed View



24mm - 37°

35mm - 31.5°

50mm - 20°

0°

50mm - 20°

35mm - 31.5°

24mm - 37°



NON-VERIFIED ALIGNMENT

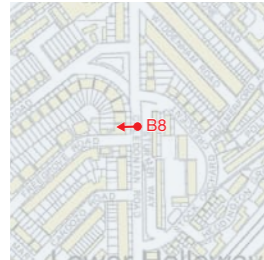


Cumulative view



# B8

Caledonian Road,  
junction with  
Freegrove Road



Camera Location

View Location



Existing View



Proposed View

24mm - 37°

35mm - 31.5°

50mm - 20°

0°

50mm - 20°

35mm - 31.5°

24mm - 37°



NON - VERIFIED ALIGNMENT

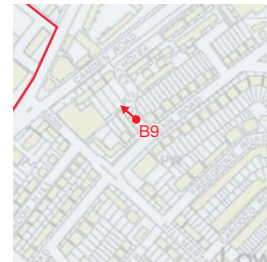


Cumulative view



# B9

Caledonian Road, Penn Road, junction with Keighly Close



Camera Location

View Location



Existing View



Proposed View

24mm - 37°

35mm - 31.5°

50mm - 20°

0°

50mm - 20°

35mm - 31.5°

24mm - 37°



NON - VERIFIED ALIGNMENT

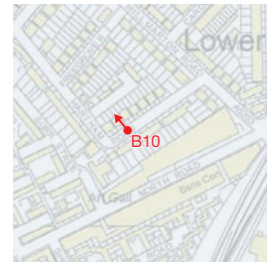


Cumulative view



# B10

Cardozo Road



Camera Location

View Location



Existing View



Proposed View

24mm - 37°

35mm - 31.5°

50mm - 20°

0°

50mm - 20°

35mm - 31.5°

24mm - 37°



NON - VERIFIED ALIGNMENT



Cumulative view



# B11

Hartham Road,  
90-degree corner




Camera Location

View Location

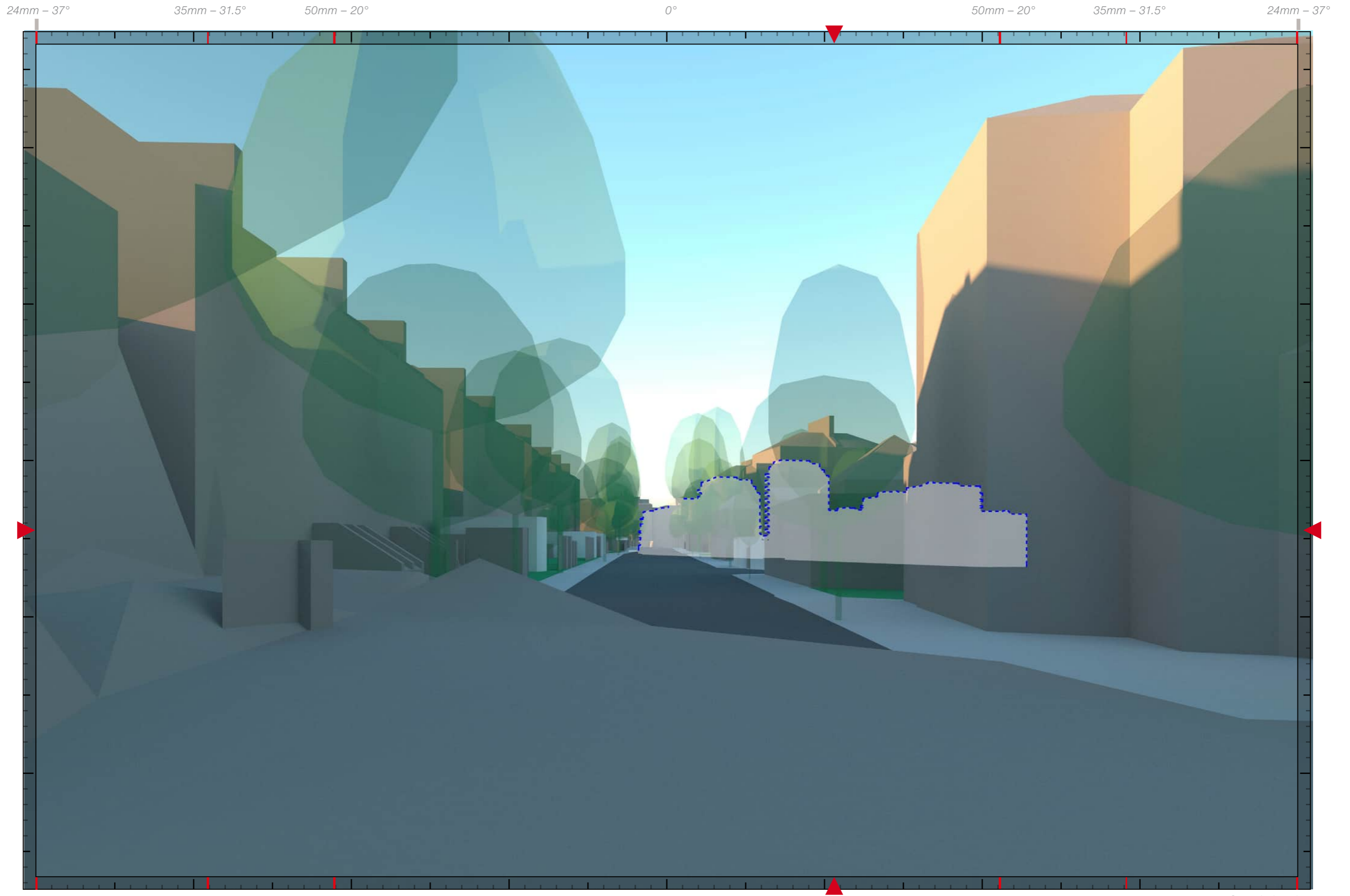


Existing View



Proposed View



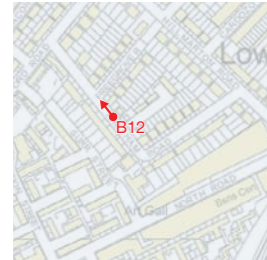


Cumulative view



# B12

Hartham Road,  
southern end



Camera Location

View Location



Existing View



Proposed View

24mm - 37°

35mm - 31.5°

50mm - 20°

0°

50mm - 20°

35mm - 31.5°

24mm - 37°

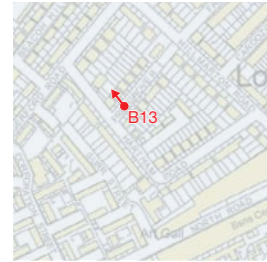


Cumulative view



# B13

Freegrove Road



Camera Location

View Location



Existing View



Proposed View

24mm - 37°

35mm - 31.5°

50mm - 20°

0°

50mm - 20°

35mm - 31.5°

24mm - 37°



NON - VERIFIED ALIGNMENT



Cumulative view



# B14

Caledonian Park,  
entrance from  
Market Road



Camera Location

View Location



Existing View



Proposed View

24mm - 37°

35mm - 31.5°

50mm - 20°

0°

50mm - 20°

35mm - 31.5°

24mm - 37°



NON - VERIFIED ALIGNMENT

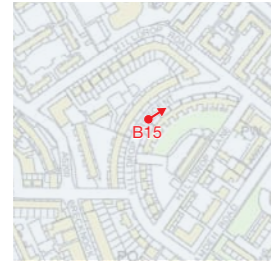


Cumulative view



# B15

Hilldrop Crescent



Camera Location

View Location



Existing View



Proposed View



24mm - 37°

35mm - 31.5°

50mm - 20°

0°

50mm - 20°

35mm - 31.5°

24mm - 37°



Cumulative view



# B16

Hilldrop Road




Camera Location

View Location



Existing View



Proposed View