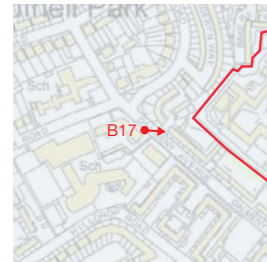


Cumulative view



B17

Dalmeny Avenue,
opposite junction
with Trecastle Way



Camera Location

View Location



Existing View



Proposed View

24mm - 37°

35mm - 31.5°

50mm - 20°

0°

50mm - 20°

35mm - 31.5°

24mm - 37°



NON - VERIFIED ALIGNMENT



Cumulative view



B18

Dalmeny Road, junction with Archibald Road



Camera Location



View Location



Existing View



Proposed View



Cumulative view



B19

Dalmeny Road, junction with Anson Road



Camera Location

View Location



Existing View



Proposed View

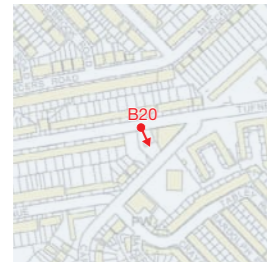


Cumulative view



B20

Tufnell Park Road,
at St George's Theatre



Camera Location

View Location



Existing View



Proposed View

24mm - 37°

35mm - 31.5°

50mm - 20°

0°

50mm - 20°

35mm - 31.5°

24mm - 37°

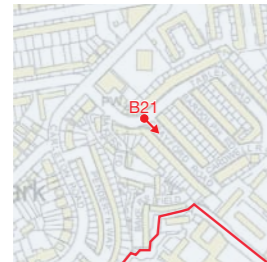


Cumulative view



B21

Tabley Road, junction with Crayford Road




Camera Location

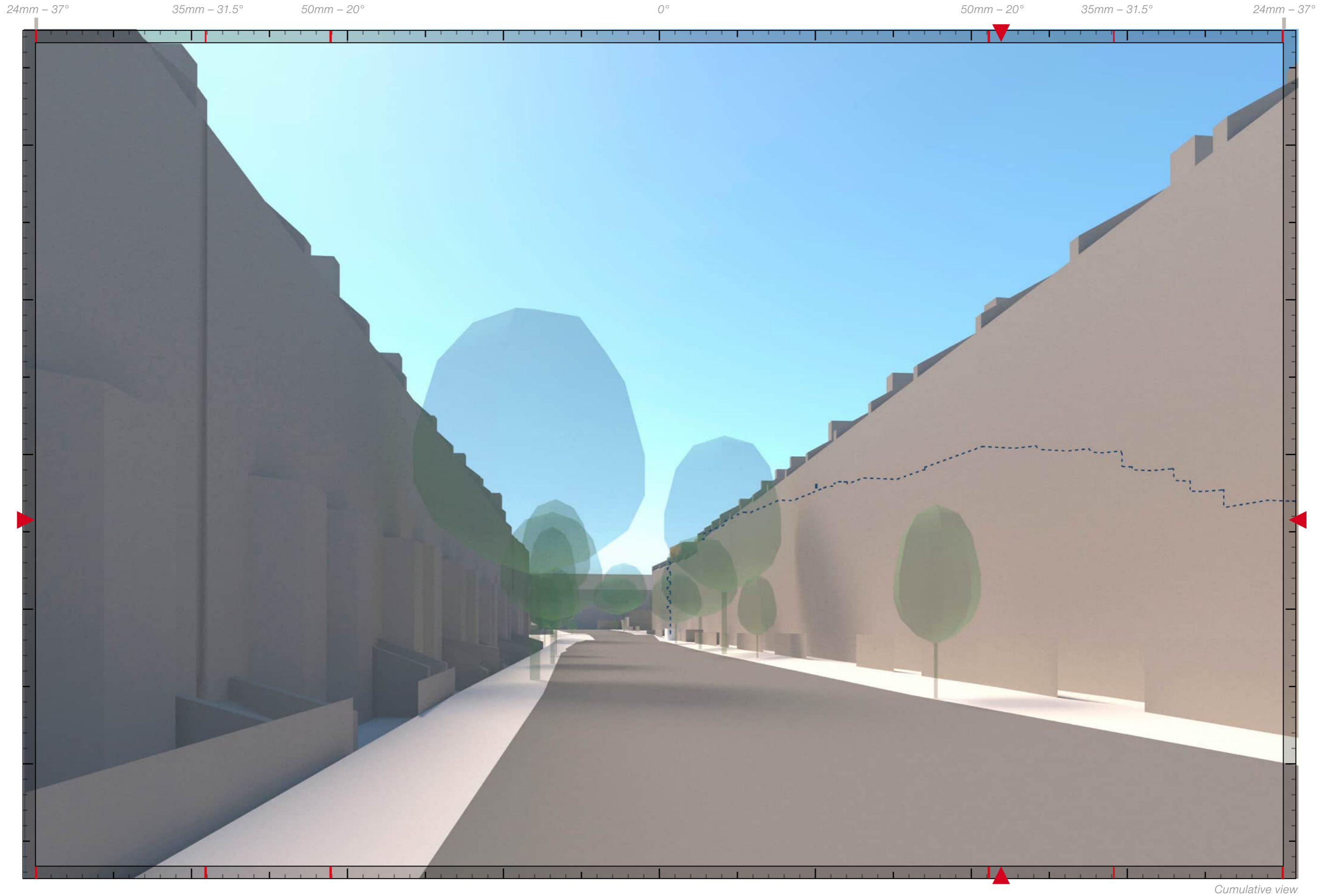
View Location



Existing View



Proposed View





C

Appendix C: Theoretical Zone of Visual Influence



Preliminary, model-based work is only as accurate as the 3D information provided and so we recommend all decisions based on massing are checked using Accurate Visual Representations. TZVI modelled for testing in June 2020.



D

Appendix D: Correspondence with LBI

Louise Newman

From: Aitken, Linda <Linda.Aitken@islington.gov.uk>
Sent: 05 August 2021 08:43
To: Louise Newman
Cc: Vasiles Polydorou; Gibney, Mark (Avison Young - UK); Moore, Ellen (Avison Young - UK); Tom Williamson; Dickson, Jo (Avison Young - UK); Reynolds, Elizabeth
Subject: RE: Holloway Prison: agreement of views

Hi Louise
 Thank you for this updated list, Tavernor View List V10, received on the evening of 4th August. It follows and accurately reflects our meeting on 3rd August as well as the presentation and wider discussion with the broader design team at the workshop on 4th August.
 I can confirm that the range and treatment of views is considered acceptable.
 Kind regards
 Linda

From: Louise Newman <Louise@tavernorconsultancy.co.uk>
Sent: 04 August 2021 18:00
To: Aitken, Linda <Linda.Aitken@islington.gov.uk>
Cc: Vasiles Polydorou <VPolydorou@ahmm.co.uk>; Gibney, Mark (Avison Young - UK) <Mark.Gibney@avisonyoung.com>; Moore, Ellen (Avison Young - UK) <ellen.moore@avisonyoung.com>; Tom Williamson <Tom.Williamson@peabody.org.uk>; Dickson, Jo (Avison Young - UK) <jo.dickson@avisonyoung.com>
Subject: RE: Holloway Prison: agreement of views

[External]

Hi Linda,
 I've updated the schedule to reflect the modifications that we agreed today. View 35B from Dalmeny Avenue becomes a verified render and View 33 from Penn Road stays as an unverified wireline view.

If this is now agreed I would like to give our visualiser the go ahead to begin survey and verification so please could confirm that you are now happy with the scope of the views – or let me know if you have any further thoughts.

Louise

Louise Newman
 Director

Tavernor Consultancy
 36 Whitefriars Street
 London EC4V 5EQ

M: 07860 412881
 E: louise@tavernorconsultancy.co.uk
 W: www.tavernorconsultancy.co.uk

We are still mainly working from home so please contact us by email or mobile phone.

Holloway Prison: Proposed Views for inclusion in the ES

The following views are agreed for inclusion in the townscape, visual and above-ground built heritage assessment. The render-wireline split is also agreed. This is based on a meeting between Linda Aitken (LBI) and Louise Newman (Tavernor Consultancy) held on 3 August and a meeting with the wider LBI team on 4 August 2021.

Verified Views for assessment in the Visual Assessment:

View	Description of viewing position	Verified Render/Wireline
LV4.A	LBI view from Archway Road	Render Wireline
LV4.B	LBI view from Archway Road	Render Wireline
1	Holloway Road, junction with Parkhurst Road	Wireline
2	Parkhurst Road, junction with Williamson Street	Render
3	Parkhurst Road opposite junction with Parkhurst Road	Render
4	Camden Road	Render
4N	Camden Road	Render
5	Hillmarton Road, junction with Camden Road	Render
6	Camden Road, SW of junction with Middleton Grove	Wireline
7	Camden Road, opposite junction with Dalmeny Avenue	Render
15	Hillmarton Road, north of junction with Freegrove Road	Wireline
18AB	Camden Road; junction with Holloway Road	Render
19	Dalmeny Avenue, junction with Carleton Road and Dalmeny Road	Wireline
20	Crayford Road, southern end	Render
25	Dartmouth Park Hill	Render-Wireline
28	Carleton Road	Render

Appendix A: Additional verified views to support the visual, townscape and built heritage assessments (not individually assessed):

View	Description of viewing position	Verified Render/Wireline
LVMF 1A.2	Alexandra Palace	Wireline
LVMF 2A.1	Parliament Hill	Wireline
LVMF 3A.1	Kenwood	Wireline
LV5.A	LBI view from Archway Bridge	Wireline
LV5.B	LBI view from Archway Bridge	Wireline
13	Penderyn Way, N end	Wireline

Tavernor Consultancy: Holloway Prison views list V10 04/08/21

14	Hillmarton Road, junction with North Road	Wireline
17	Chambers Road, junction with Tabley Road	Wireline Render
18B	Tollington Road, junction with Holloway Road	Render
29	Carleton Road, junction with Huddleston Road	Wireline
35B	Dalmeny Avenue	Wireline-Render

Appendix B: Unverified test views:

View	Description of viewing position	Unverified Wireline/Model view
8	Hilldrop Crescent	Model view
9	Hilldrop Road	Model view
10	Dalmeny Road, junction with Anson Road	Model view
11	Dalmeny Road, junction with Archibald Road	Model view
12	Tuffnell Park Playing fields, NW corner	Unverified wireline
16	Hartham Road 90 degree corner	Model view
18A	Camden Road; junction with Holloway Road	Unverified wireline
21	Entrance to Caledonian Park from Market Road	Unverified wireline
22	Tollington Road, junction with Hornsey Road	Unverified wireline
23	Seven Sisters Road, junction with Hornsey Road	Unverified wireline
24	Whittington Park	Unverified wireline
26	Seven Sisters Road, junction with Holloway Road	Unverified wireline
27	Tabley Road, junction with Crayford Road	Model View
30	Tufnell Park Road outside No.66	Unverified Wireline
31	Caledonian Road, junction with Penn Road	Unverified wireline
32	Caledonian Road, junction with Freegrove Road	Unverified wireline
33	Penn Road, junction with Keighly Close	Unverified wireline
34	Hartham Road	Unverified wireline
35A	Dalmeny Avenue	Unverified wireline
35B	Dalmeny Avenue	Unverified wireline
36	Cardozo Road	Unverified wireline
37	Freegrove Road	Unverified wireline

Tavernor Consultancy: Holloway Prison views list V10 04/08/21





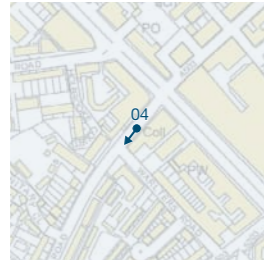
E

Appendix E: Summer photography



04

Parkhurst Road,
junction with
Holloway Road



Camera Location

View Location

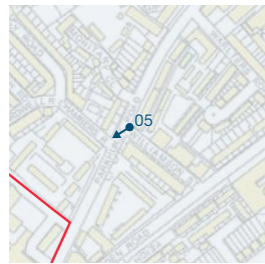


05

Parkhurst Road,
junction with
Williamson Street



Camera Location



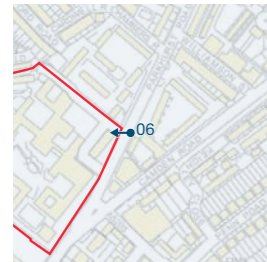
View Location





06

Parkhurst Road,
opposite junction
with Parkhurst Road



Camera Location

View Location

